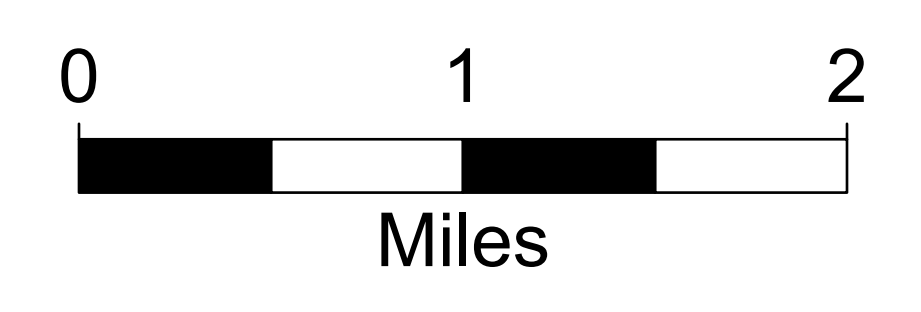

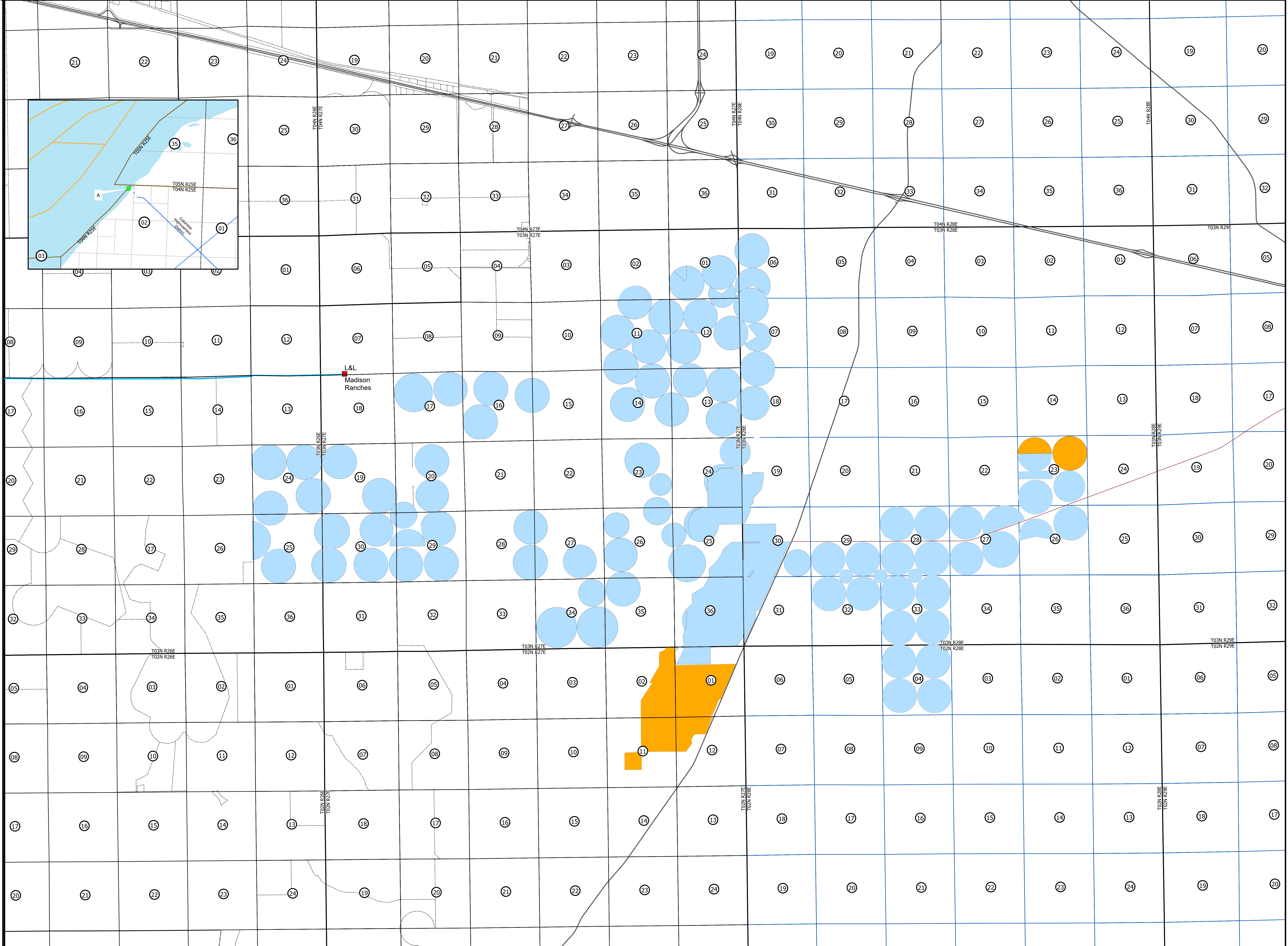
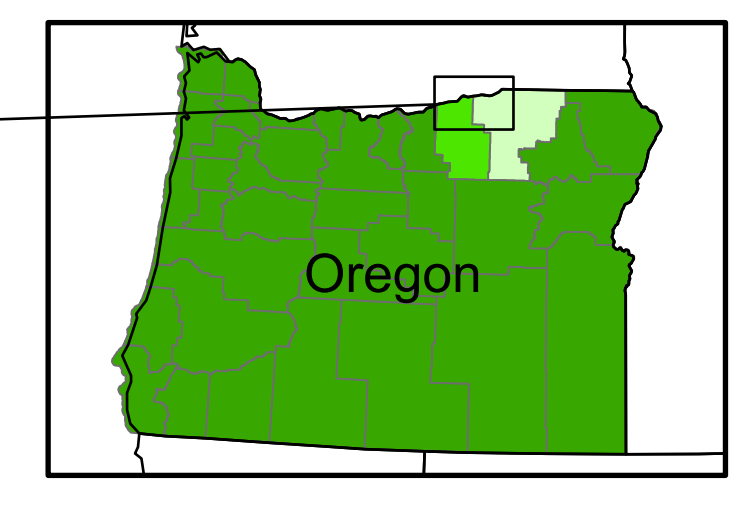
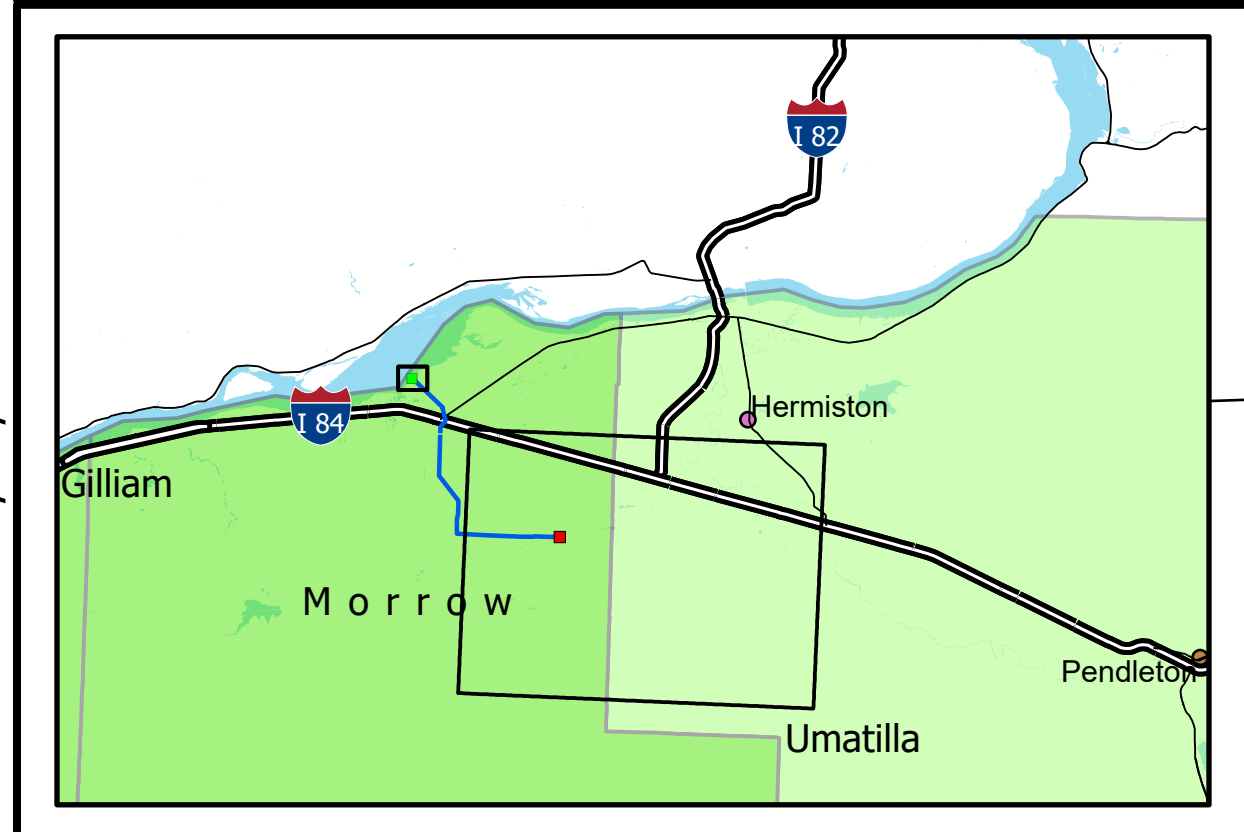


- Legend**
- CID Re-Diversion Points
 - EID PODs
 - Canals Local
 - MCWC Primary or Supplemental
 - Supplemental
 - Primary



1 inch equals 0.5 miles

Date Printed: 2/10/2021 8:17 AM



Projection: UTM Zone 11
 Datum: NAD 1983
 Date : December 2021.
 Data Sources: OWRD; PLS; IRZ; Umatilla County

This map was prepared for the purpose of identifying the location of a water right only and it is not intended to provide legal dimension or locations of property ownership lines.

MID COLUMBIA WATER COMMISSION

2020 ACTUAL WATER USE

Permits: S-54633, S-55061, S-55192

