

Legend

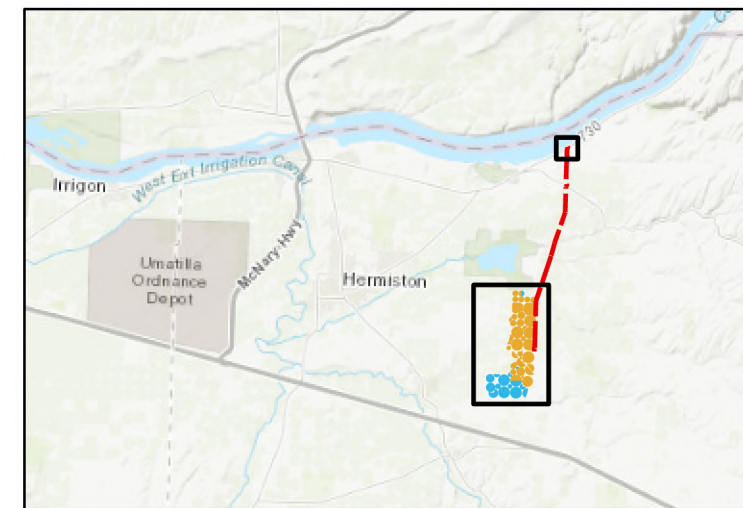
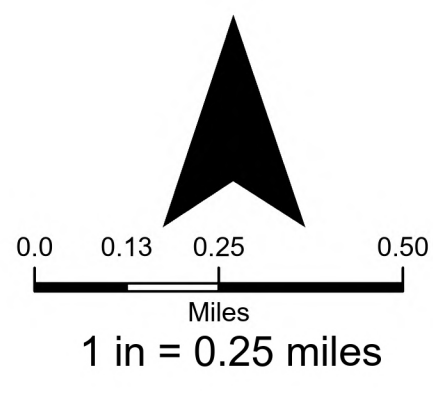
MCWC Planned Water Rights 2024

- Primary
- Supplemental
- EID_PODs
- EID Re-Diversion Points
- EID Pipeline
- Temporary Transfer - Stanfield ID

GVF Underlying Water Rights

- Cert:62464 OR * IS
- Cert:62494 OR * IS
- Cert:76117 CF * IR
- Cert:76117 CF * IS
- Cert:76124 CF * IR
- Cert:76124 CF * IS
- Cert:76125 CF * IR
- Cert:76125 CF * IS
- Cert:76131 CF * IS
- Cert:76138 OR * IS
- Cert:87320 (RR) * IS
- Cert:87321 (RR) * IR
- Cert:87321 (RR) * IS
- Cert:87322 (RR) * IR
- Cert:87322 (RR) * IS
- Cert:94238 CF (RR) * IR
- Cert:94239 CF (RR) * IR
- Cert:94240 CF (RR) * IS
- Cert:94241 CF
- Permit: G 13169 * IR
- Permit: S 54773 * IS
- Permit: S 54773 * IR

N



T.4N R.29E W.M.

MID COLUMBIA WATER COMMISSION

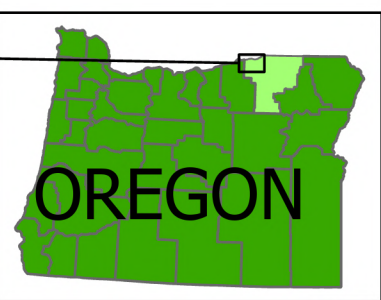
Permits S-55114, S-55167 S-55262, S-55263

2024 PLANNED WATER USE

GOLDEN VALLEY EAST

Projection: UTM Zone 11
 Datum: NAD 1983
 Date: January 2024
 Data Sources: OWRD 2021-12-16; PLS; IRZ; Umatilla County

This map was prepared for the purpose of identifying the location of the water rights only and it is not intended to provide legal dimension or locations of property ownership lines.



Date Exported: 2/9/2024 2:24 PM