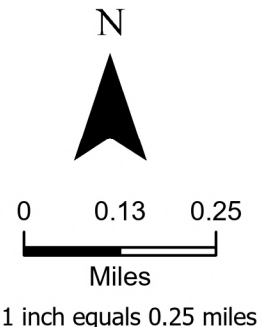
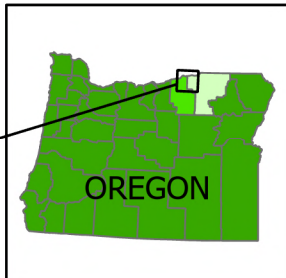
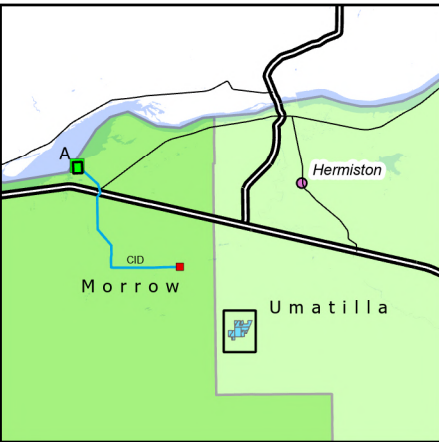


- Legend**
- Existing Water Rights**
- Cert:47018 OR \* IS
  - Cert:47018 OR \* IR
  - Cert:63802 CF \* I\*
  - Cert:80705 CF \* IR
  - Cert:81408 CF \* IR
  - Cert:81408 CF \* IS
  - Cert:81409 CF \* IR
  - Cert:81409 CF \* IS
  - Permit: S 46499 \* IS
  - Permit: S 55339 \* IR
  - Permit: S 55339 \* IS
- MCWC Planned Water Use 2024**
- Primary
  - Tax Lots



**MID COLUMBIA WATER COMMISSION**  
**2024 PLANNED WATER USE**  
 Permit: S-54633, S-55061, S-55401, S-55192  
**DAN AND BRANDY MCCARTY**

Projection: UTM Zone 11  
 Datum: NAD 1983  
 Date : December 2023  
 Data Sources: OWRD; PLS; IRZ; Umatilla County

*This map was prepared for the purpose of identifying the location of a water right only and it is not intended to provide legal dimension or locations of property ownership lines.*



Date Exported: 1/15/2024 12:10 PM