

Legend

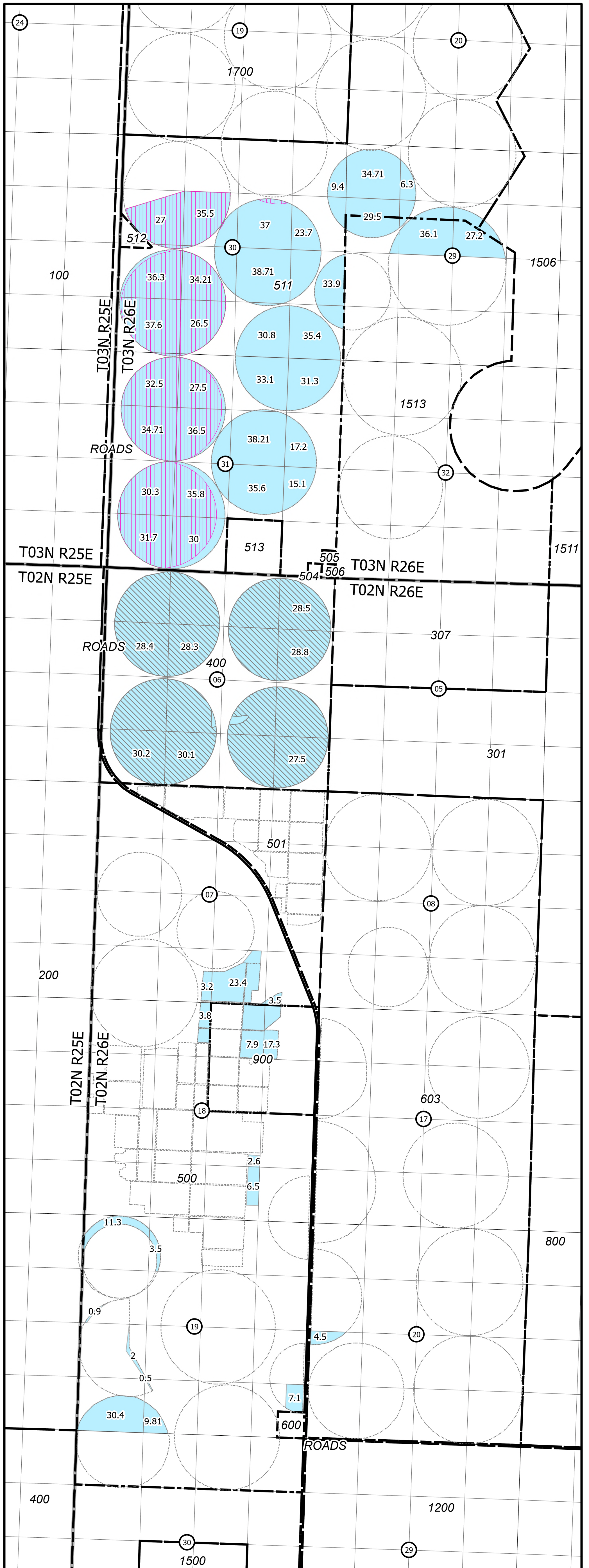
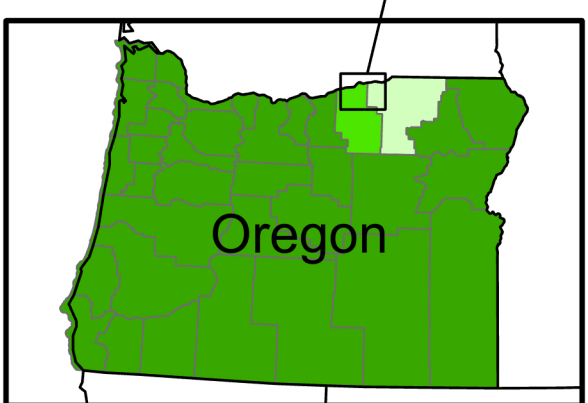
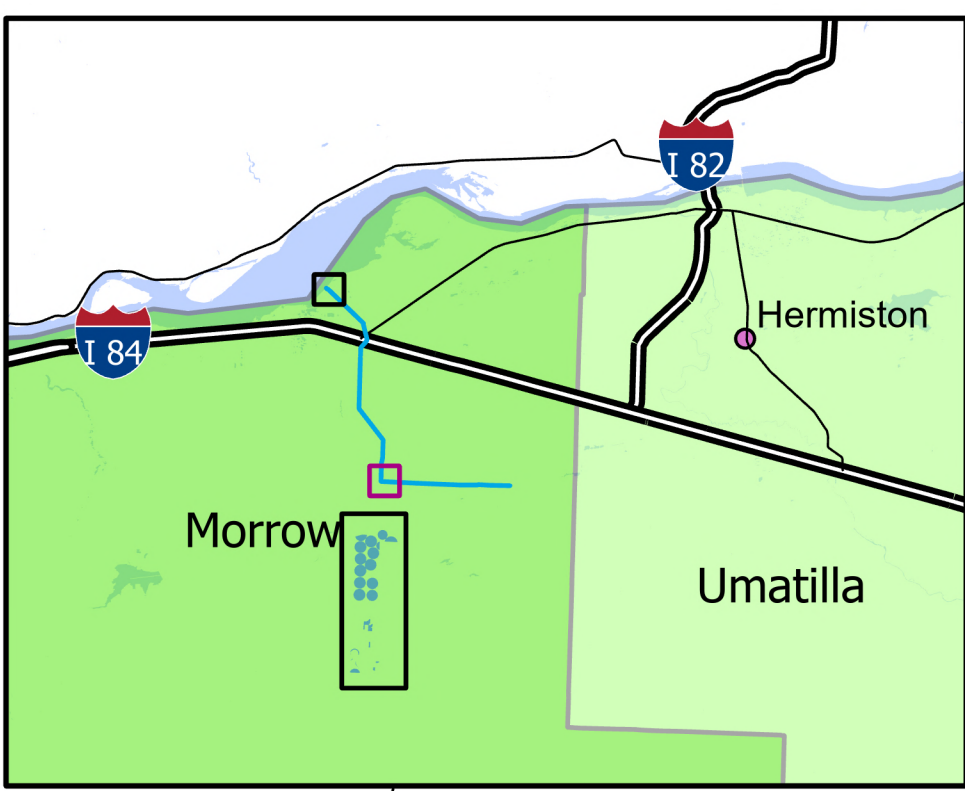
- POD
- CID Re-Diversion Points

Underlying Water Rights

- Cert:94872 (T 13266 RR) * IR
- Permit: S 44153 * IS

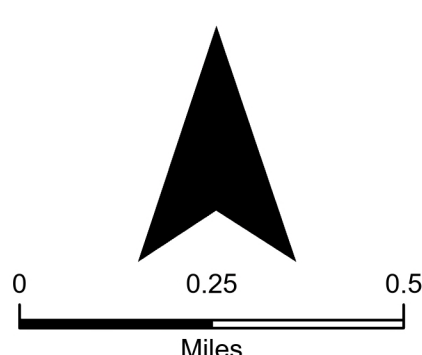
MCWC Planned Water Use 2024

- Primary



MID COLUMBIA WATER COMMISSION
 2024 PLANNED WATER USE
 Permit: S-55401
PASCO FARMING

N



1 inch equals 0.25 miles

Projection: UTM Zone 11
 Datum: NAD 1983
 Date : January 2024
 Data Sources: Pasco Farming; OWRD; PLS; IRZ;
 Umatilla County GIS

This map was prepared for the purpose of identifying the location of a water right only and it is not intended to provide legal dimension or locations of property ownership lines.

