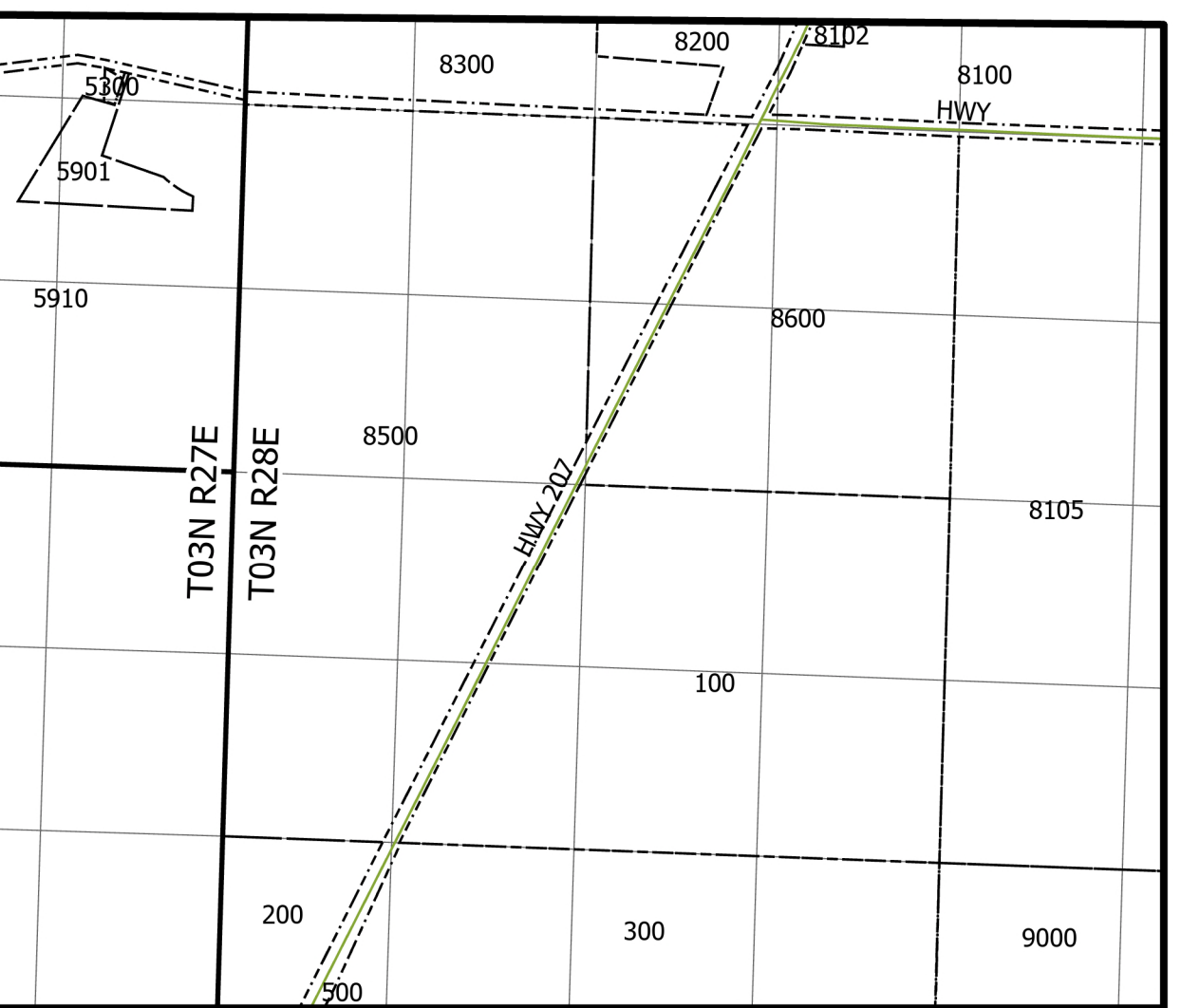
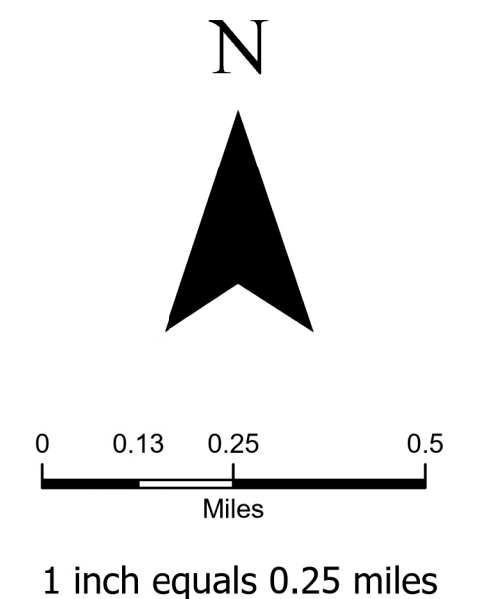
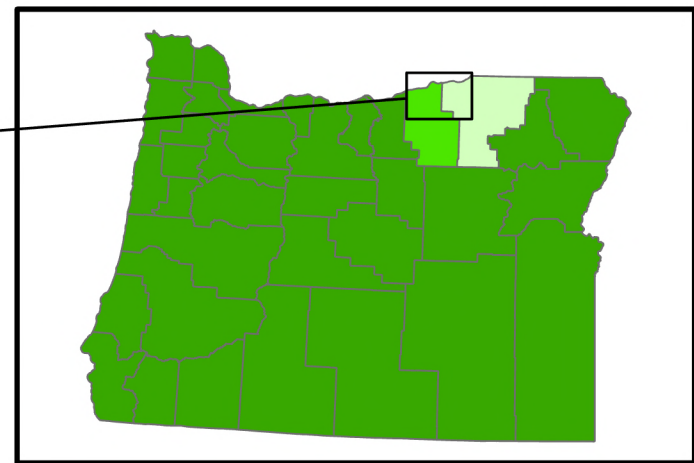
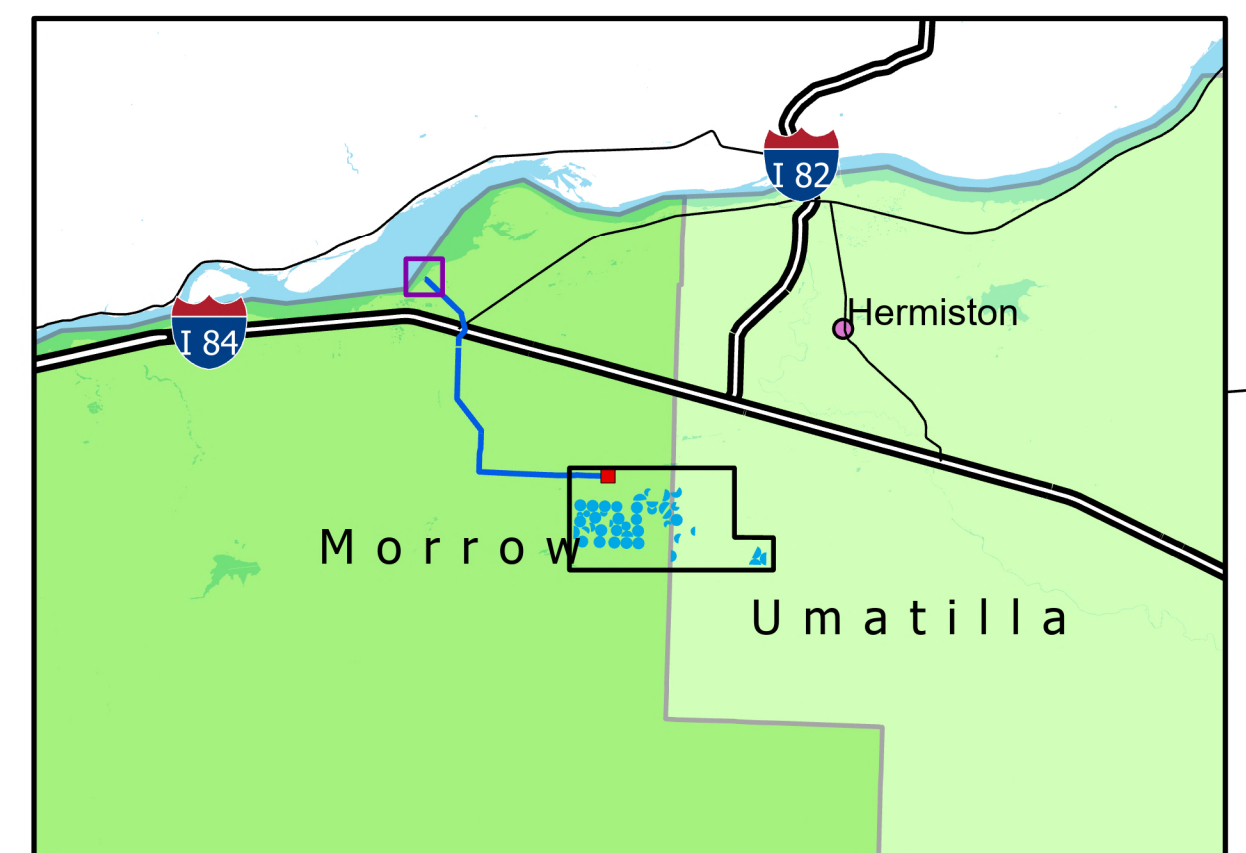


Legend

- PODs
- Tax Lots
- MCWC Actual Water Use 2023
- Primary



Date Printed: 2/2/2024 9:59 AM



Projection: UTM Zone 11
 Datum: NAD 1983
 Date : January 2024
 Data Sources: OWRD 12-2022; PLS; IRZ;
 Umatilla County GIS

This map was prepared for the purpose of identifying the location of a water right only and it is not intended to provide legal dimension or locations of property ownership lines.

MID COLUMBIA WATER COMMISSION

2023 ACUTAL WATER USE
 Permits: S-54633, S-55061, S-55190, S-55192

MADISON RANCHES

