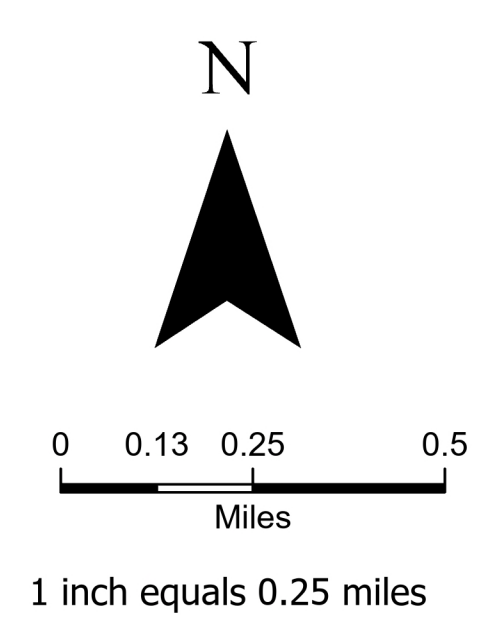
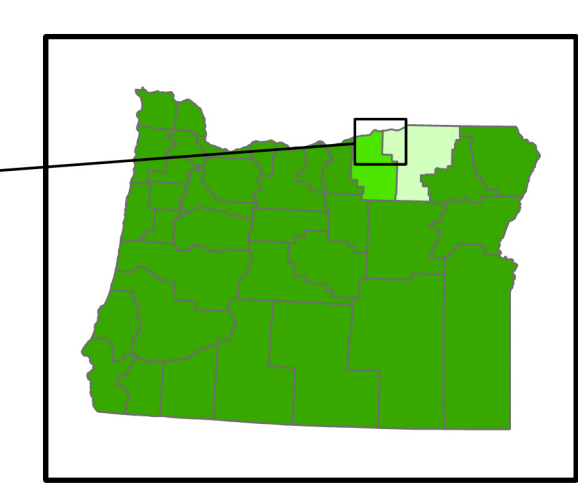
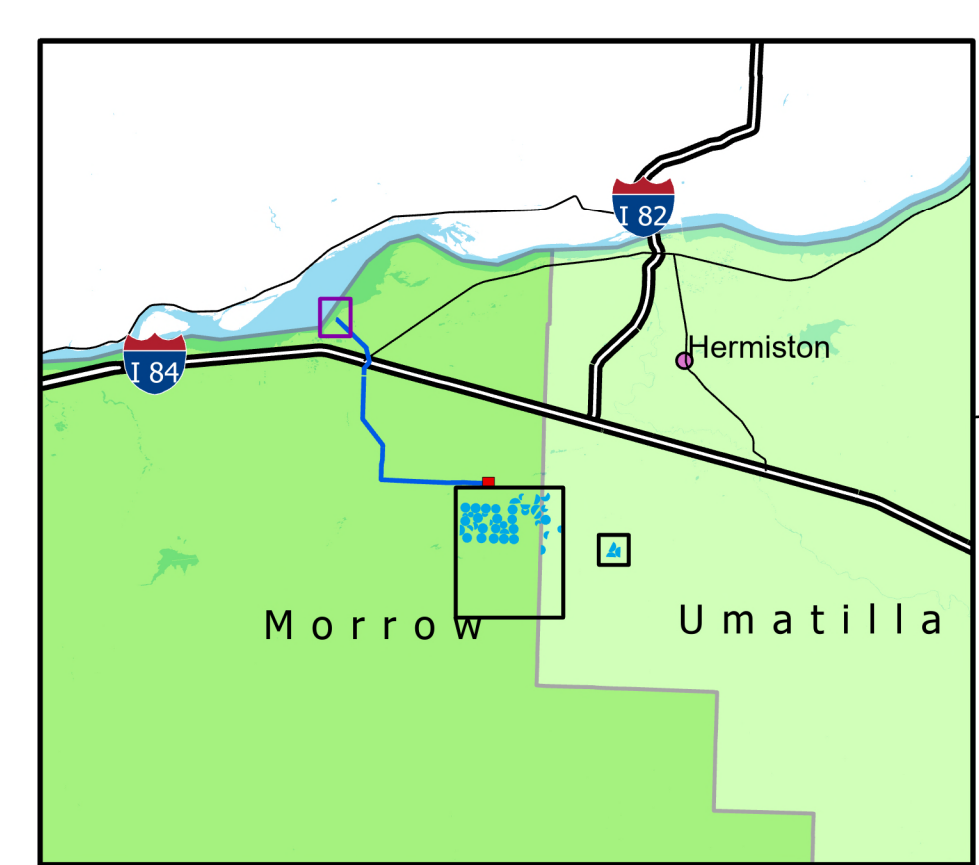


- Legend**
- PODs
 - Underlying Water Rights
 - Cert:83083 CF * IR
 - Cert:95275 CF * IR
 - Cert:95277 CF * IR
 - Cert:96680 OR * IR
 - Cert:96681 OR * IR
 - Permit: G 18689 * IR
 - Permit: G 18689 * IS
 - Permit: S 46499 * IS
 - Permit: S 54582 * IS
 - pou_displa
 - Cert:2687 OR * I*
 - Cert:46085 OR * IR
 - Cert:76669 OR * GR
 - Permit: G 18858 * IR
 - Permit: G 18858 * IS
 - T-13613
 - MCWC Actual Water Use 2023
 - Primary



MID COLUMBIA WATER COMMISSION
 2024 PLANNED WATER USE
 Permits: S-54633, S-55061, S-55192, S-55401
MADISON RANCHES



Projection: UTM Zone 11
 Datum: NAD 1983
 Date : January 2024
 Data Sources: OWRD 12-2022; PLS; IRZ;
 Umatilla County GIS

This map was prepared for the purpose of identifying the location of a water right only and it is not intended to provide legal dimension or locations of property ownership lines.

