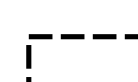




**Harney Basin:  
USGS Watershed Boundary Dataset**  
September 2024

-  Harney Basin (Groundwater Study Area)
-  6 digit (basin)



Source: Esri, HERE, Garmin, Intermap, increment P Corp., GEBCO, USGS, FAO, NPS, NRCAN, GeBCO, IGN, Kadaster NL, Ordnance Survey, Esri Japan, METI, Esri China (Hong Kong), Swisstopo, Mapbox Contributors, and the GIS User Community