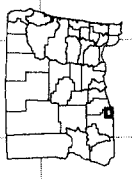
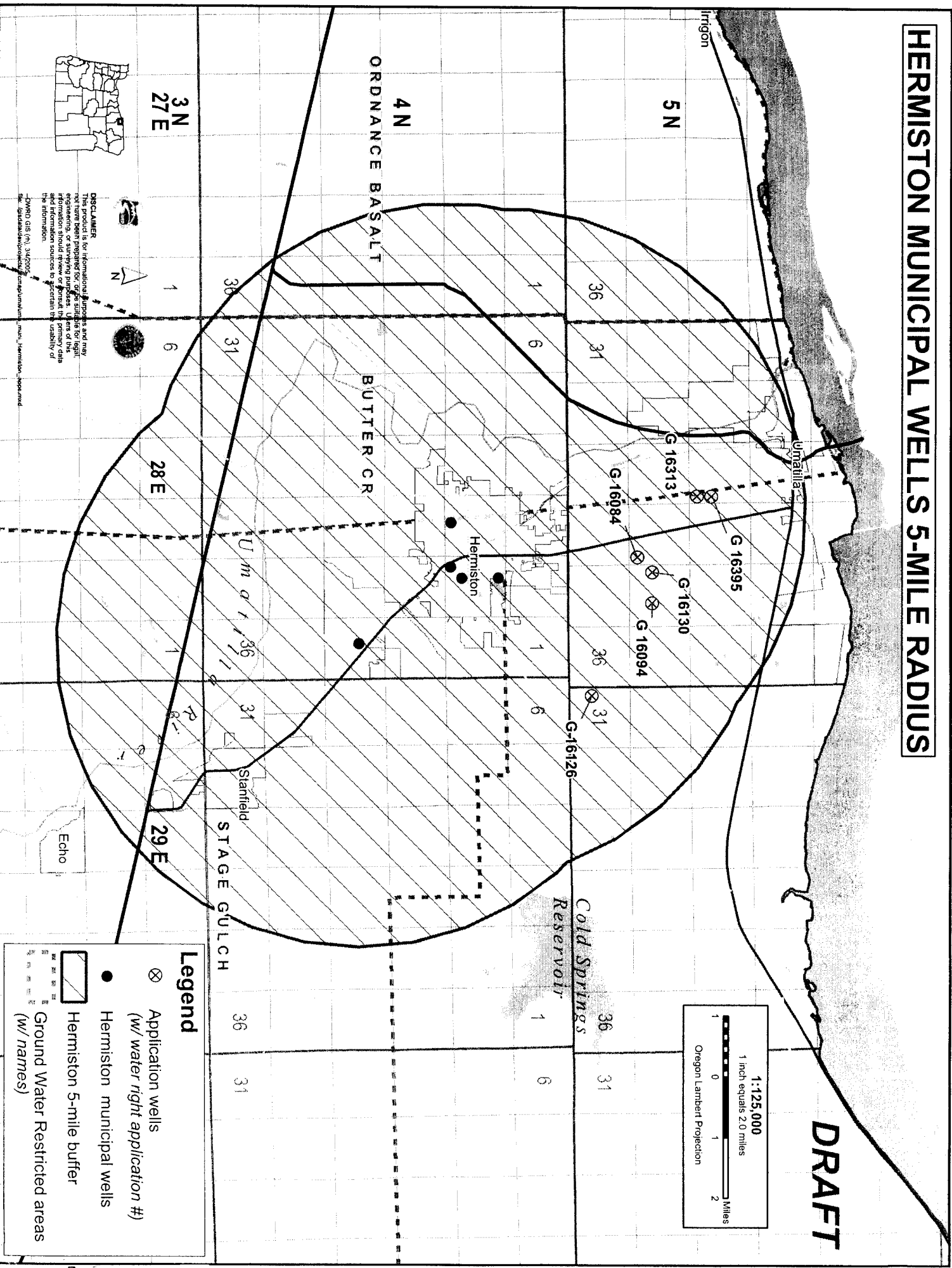
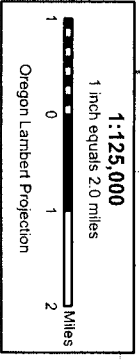


# HERMISTON MUNICIPAL WELLS 5-MILE RADIUS

**DRAFT**



**DISCLAIMER**  
This product is for informational purposes and may not be used for engineering or surveying purposes. Users of this information should review or consult the primary data and information sources to ascertain the usability of the information.  
-DWG0 GIS (M) 3/4/2005  
file: \\data\dwg\objects\comp\plan\plan\_mun\_hermiston.aprx

**Legend**

- ⊗ Application wells (w/ water right application #)
- Hermiston municipal wells
- Hermiston 5-mile buffer
- ▨ Ground Water Restricted areas (w/ names)