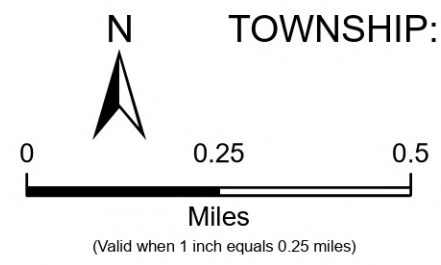
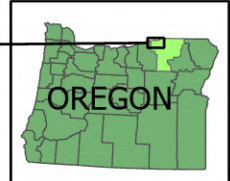
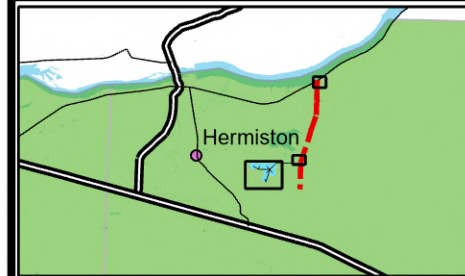


### Legend

- Tax Lots
- EID Re-Diversion Points
- EID POD
- EID Pipeline

MCWC Planned Water Use 2023

- Primary



Projection: UTM Zone 11  
 Datum: NAD 1983  
 Date: January 2024.  
 Data Sources: OWRD 2021-12-16; PLS; IRZ; Umatilla County  
*This map was prepared for the purpose of identifying the location of a water right only and it is not intended to provide legal dimension or locations of property ownership lines.*

**MID COLUMBIA WATER COMMISSION**  
 Permits S-55114, S-55167, S-55262, S-55263  
 2023 ACTUAL WATER USE  
**WINDBLOWN RANCH**



Print: 2/22/2024 9:47 AM