

SECTION 11, T. 11N., R. 10E.,
HOOD RIVER COUNTY

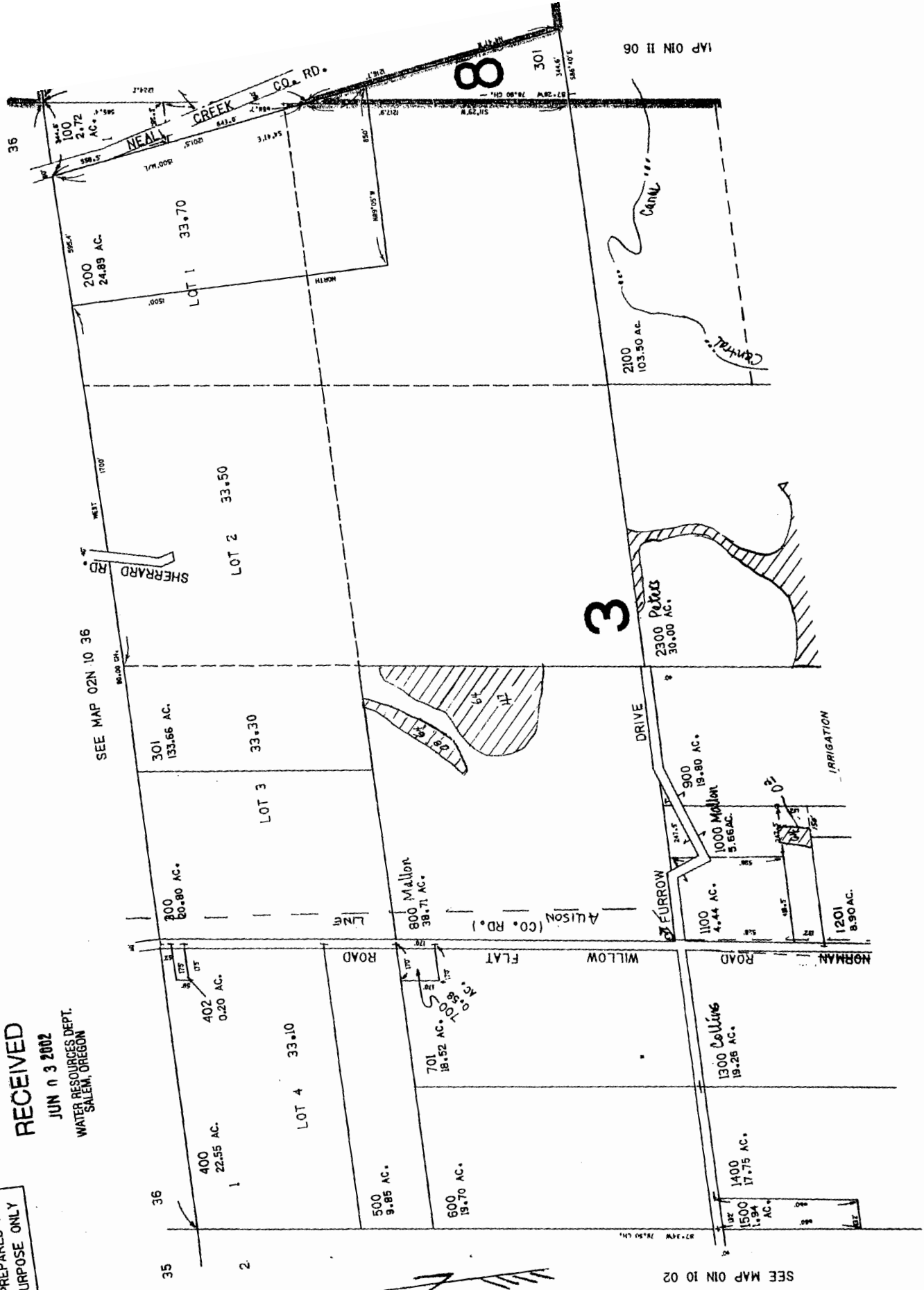
1" = 400'

RECEIVED

JUN 3 2002

WATER RESOURCES DEPT.
SALEM, OREGON

THIS MAP WAS PREPARED FOR
ASSESSMENT PURPOSE ONLY



MAP 01N 10 02

SEE MAP 01N 10 02

8
301
34 AC
58° 40' E

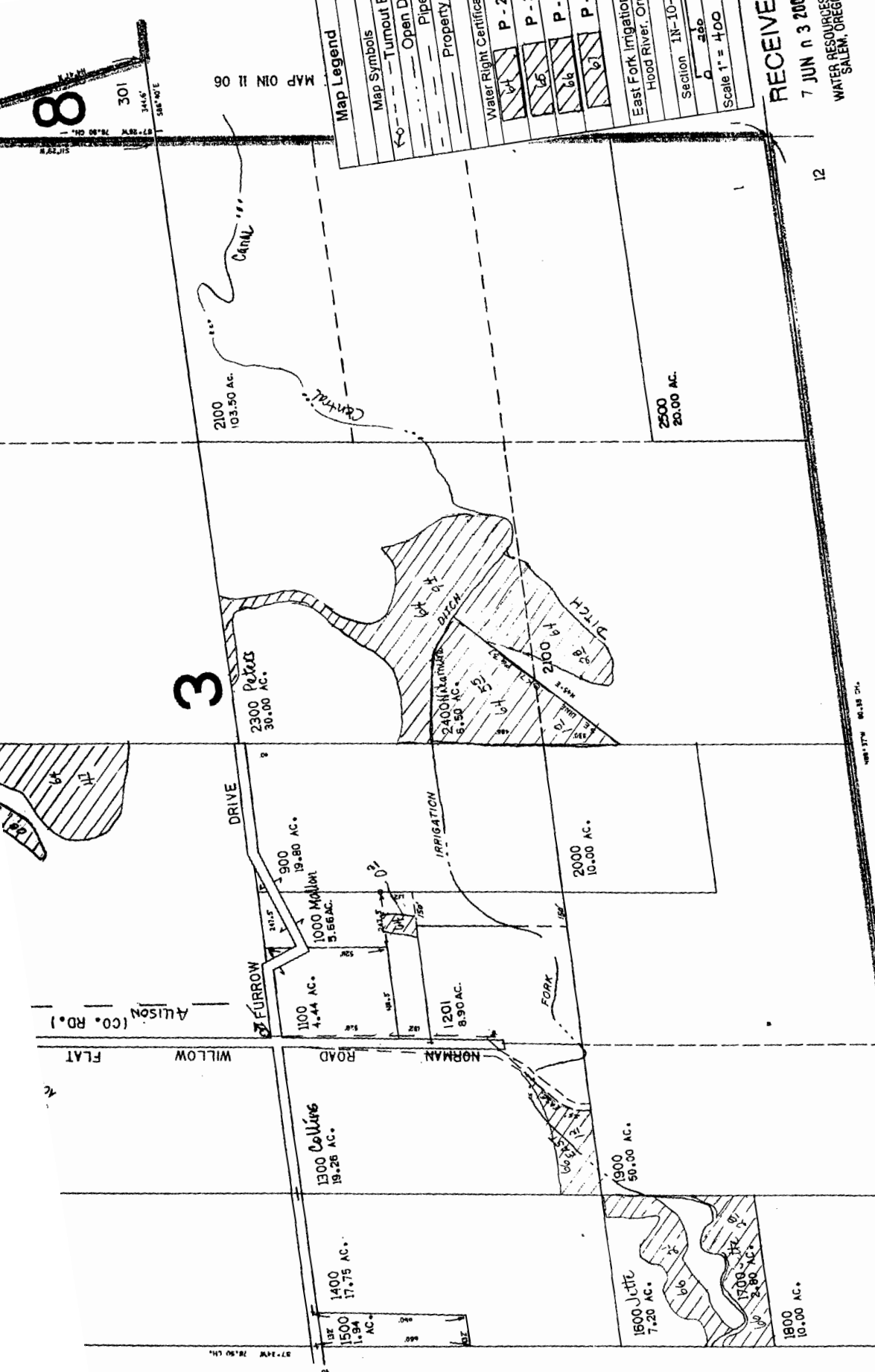
MAP 01N 11 06

Map Legend	
Map Symbols	
	Turnout Box
	Open Ditch
	Pipeline
	Property Line
Water Right Certificate	
	P - 26517
	P - 30825
	P - 32101
	P - 32685
East Fork Irrigation District Hood River, Oregon	
Section 1N-10-01	
Scale 1" = 400 cms	

RECEIVED

7 JUN 3 2002

WATER RESOURCES DEPT.
SALEM, OREGON



SEE MAP 01N 10 02

SEE MAP 01N 10 12

2 1

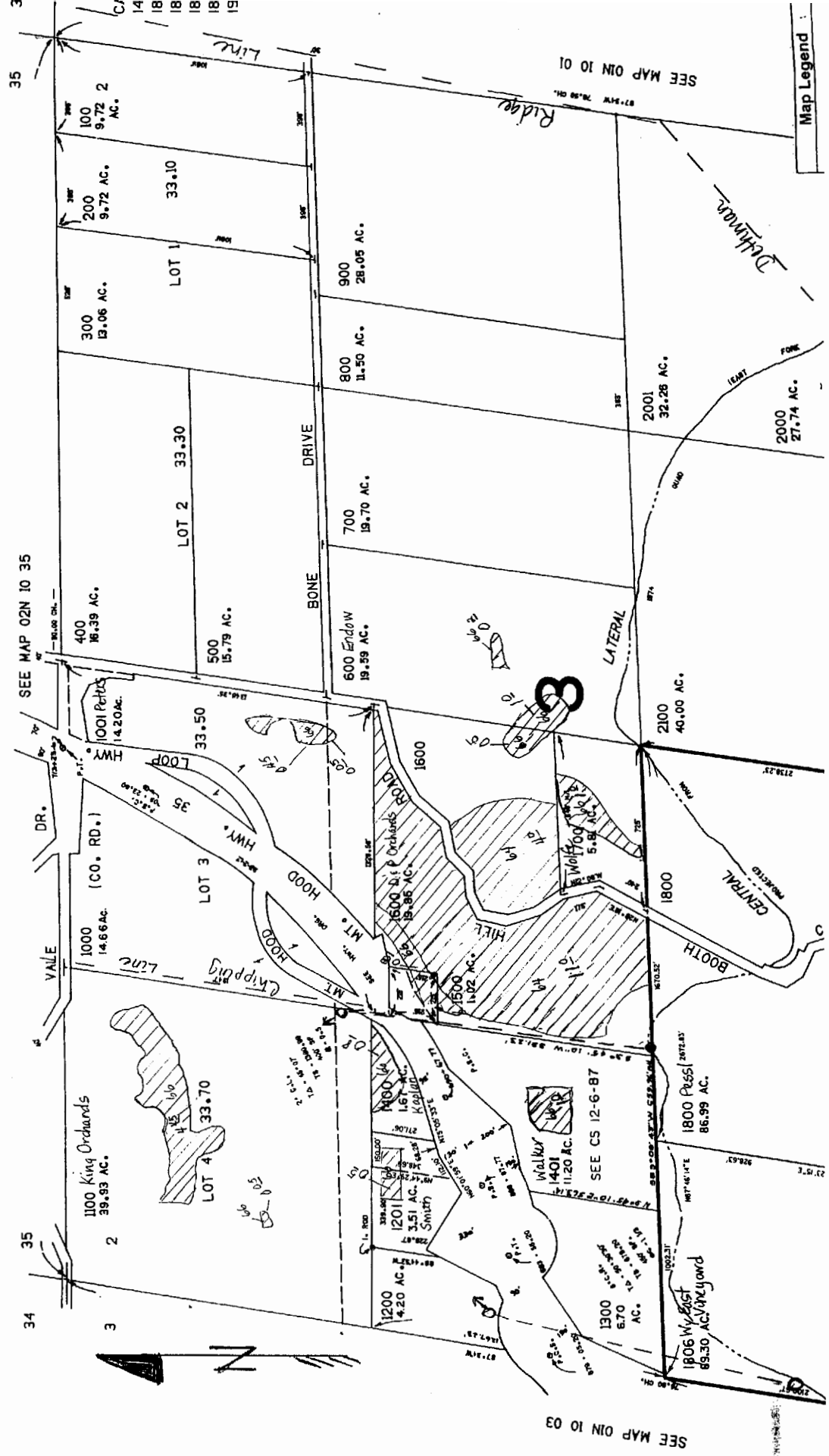
12 11

Application No. 39634
Permit No. 29617
Certificate No. 80929
Map 3 of 72

SECTION 02 T.01N. R.10E. W.M.
HOOD RIVER COUNTY

RECEIVED
JUN 13 2002
WATER RESOURCES DEPT.
SALEM, OREGON

THIS MAP WAS PREPARED FOR
ASSESSMENT PURPOSE ONLY



Map Legend

SEE MAP 01N 10 01

SEE MAP 01N 10 03

SEE MAP 02N 10 35

1"=400'

SEE MAP OIN 10 01

87.84' 78.80' CH.

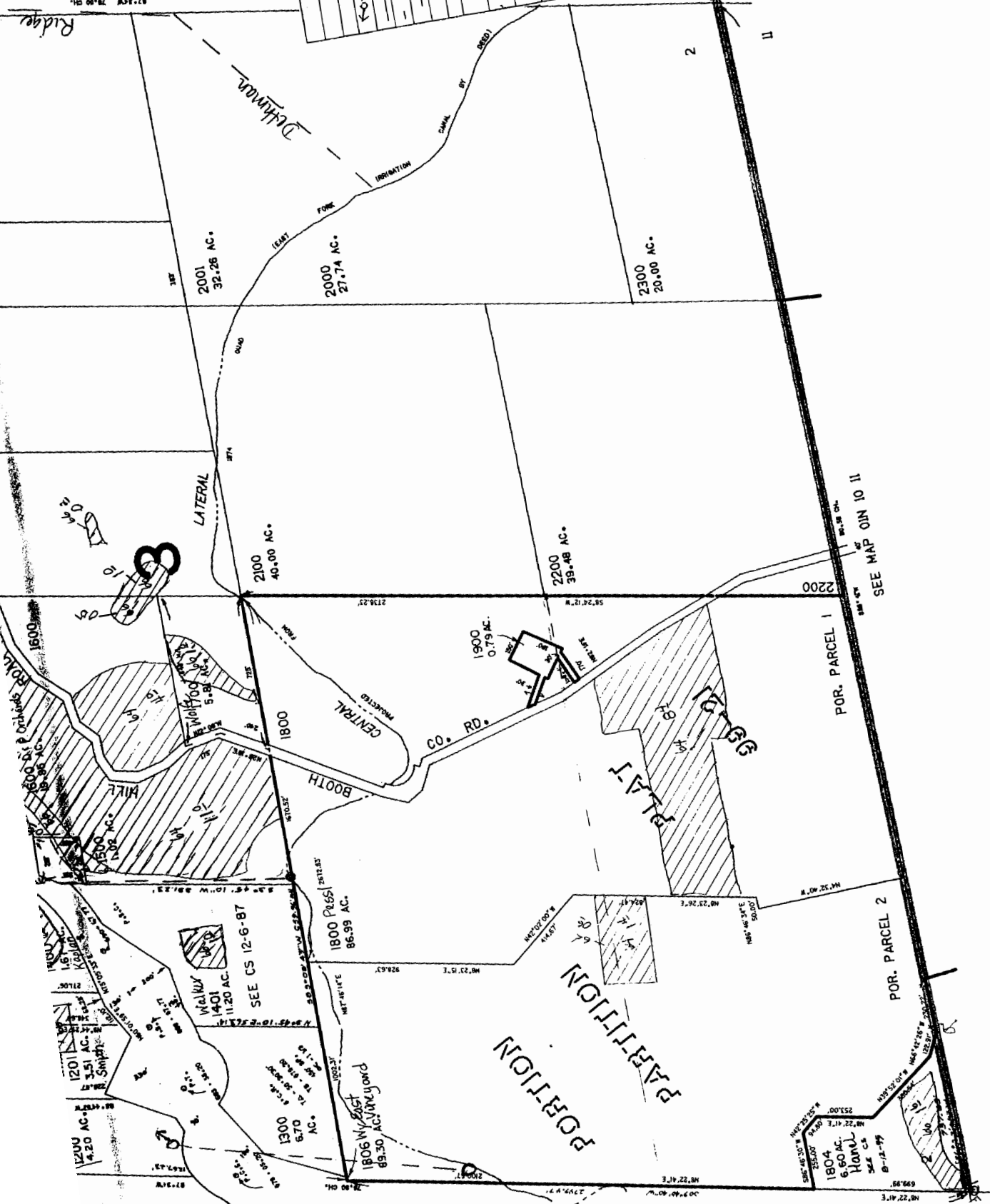
Map Legend	
Map Symbols	
Turnout Box	—
Open Ditch	—
Pipeline	—
Property Line	—
Water Right Certificate	
	P - 26517
	P - 30825
	P - 32101
	P - 32685
East Fork Irrigation District Hood River, Oregon	
Section	1N-10-02
	400 400
Scale 1" = 400 cms	

RECEIVED

JUN 03 2002
WATER RESOURCES DEPT.
SALEM, OREGON

12

11



SEE MAP OIN 10 03

SEE MAP OIN 10 11

POR. PARCEL 1

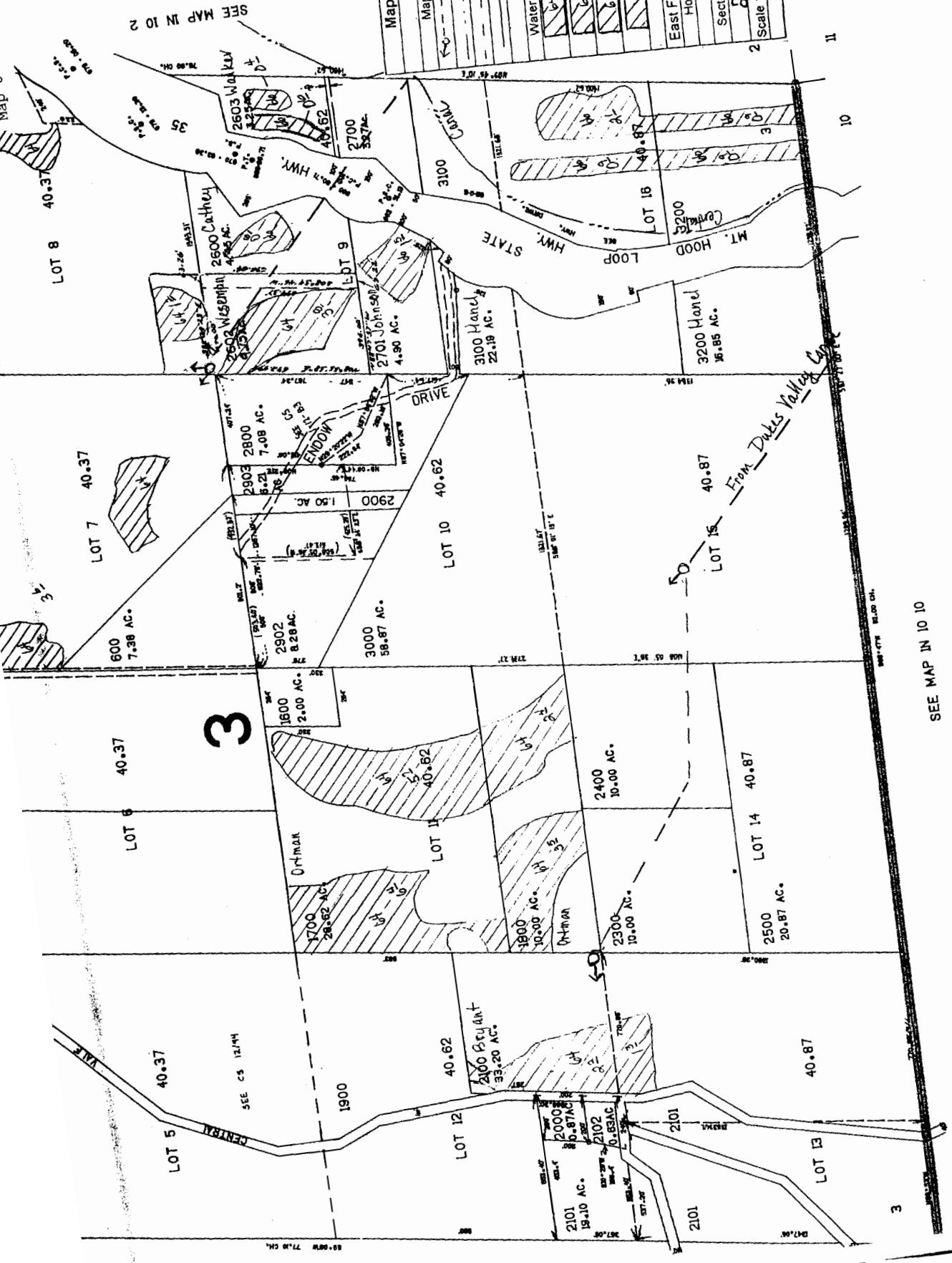
POR. PARCEL 2

11

RECEIVED

JUN 3 2002
WATER RESOURCES DEPT.
SALEM, OREGON

Map Legend	
Map Symbols	Turnout Box
Open Ditch	Pipeline
Property Line	Water Right Certificate
P - 26517	P - 30825
P - 32101	P - 32685
East Fork Irrigation District Hood River, Oregon	
Section 1N-10-03	
Scale 1" = 400 cms	



SEE MAP IN 10 2

SEE MAP IN 10 4

SEE MAP IN 10 10

10

Application No. 39634
 Permit No. 29617
 Certificate No. 80929
 Map 9 of 72

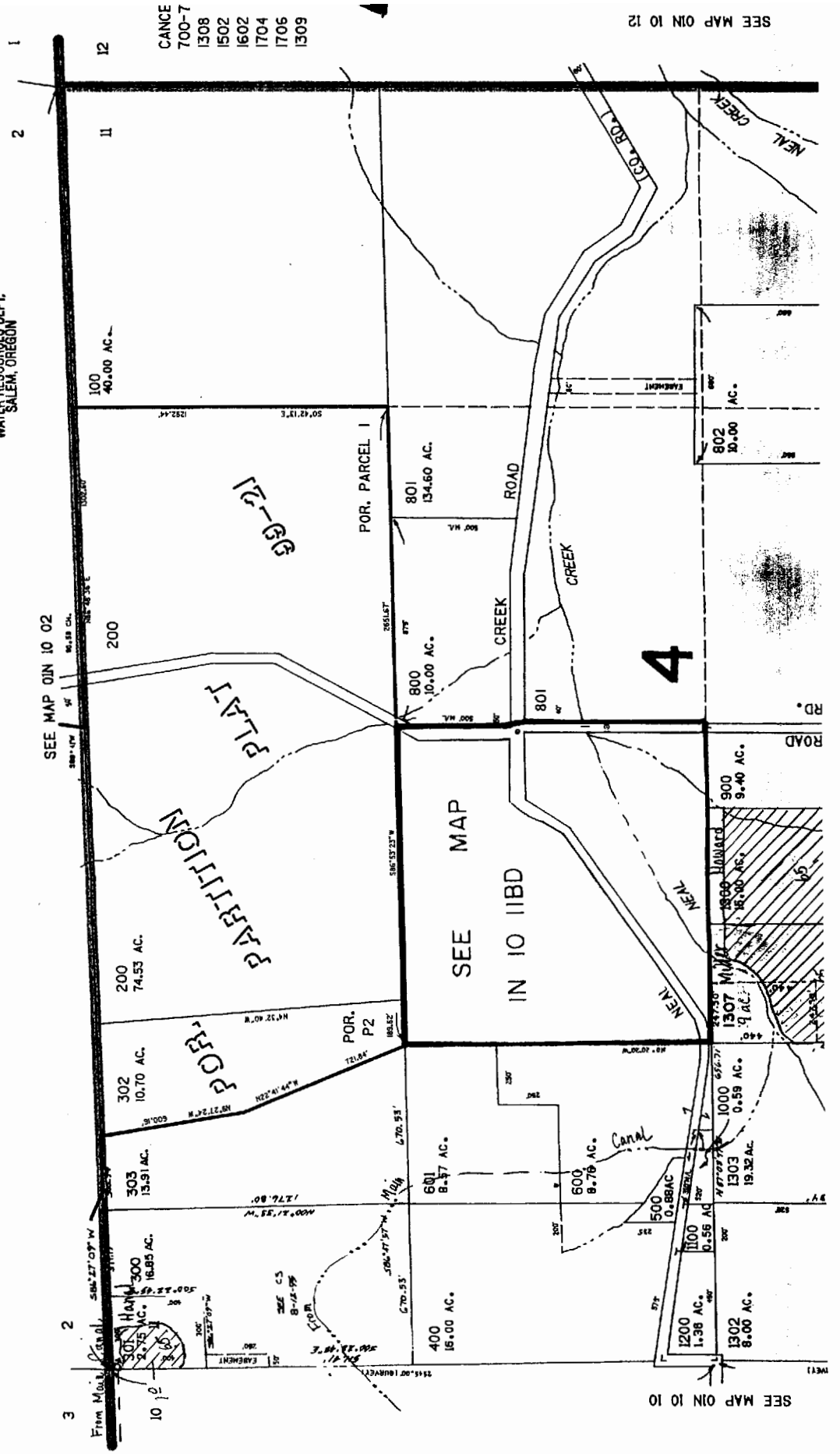
**SECTION 11 T.10N. R.10E. W.M.
 HOOD RIVER COUNTY**

RECEIVED

**JUN 03 2002
 WATER RESOURCES DEPT.
 SALEM, OREGON**

1"=400'

THIS MAP WAS PREPARED FOR
 ASSESSMENT PURPOSE ONLY



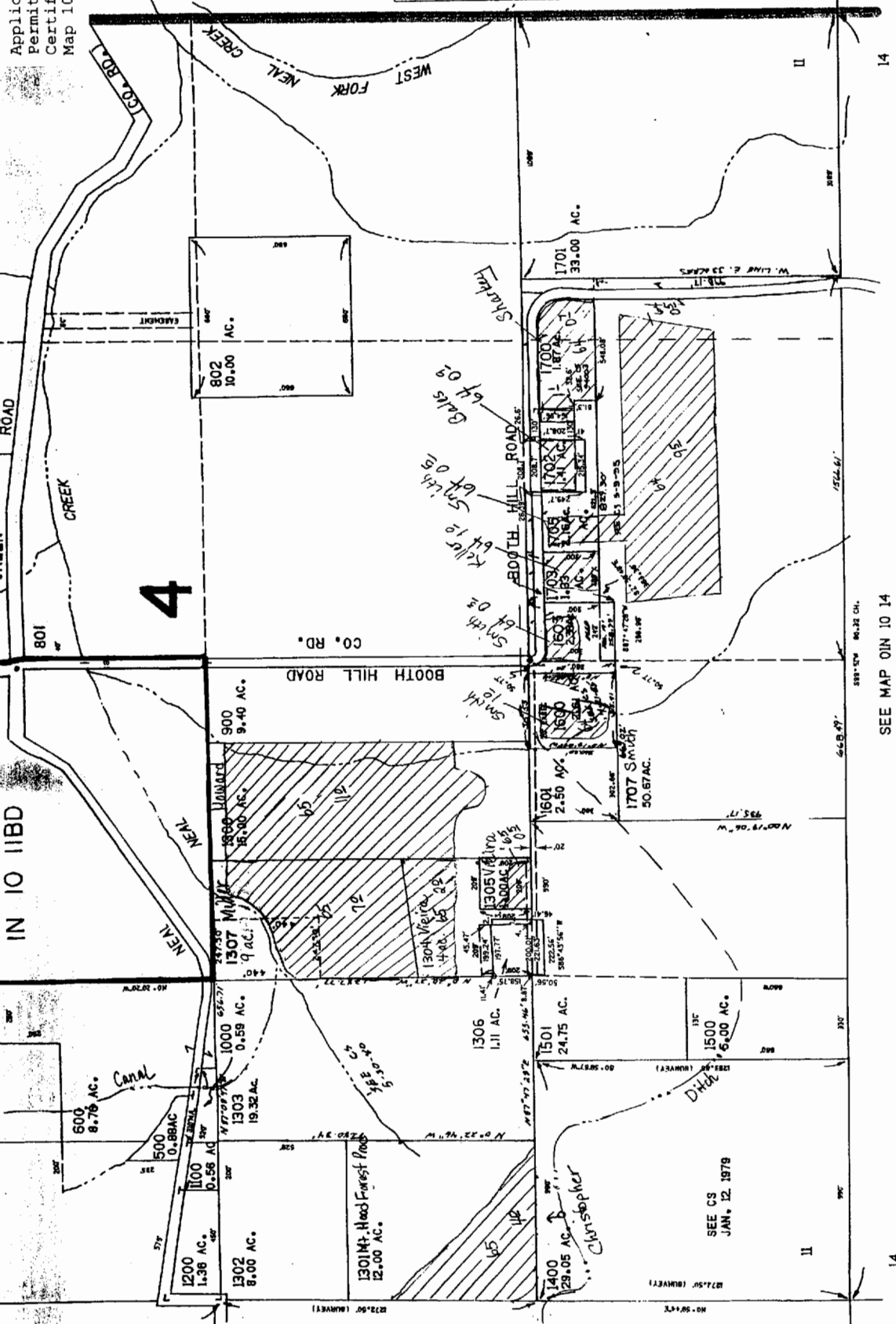
SEE MAP OIN 10 12

Application No. 39634
 Permit No. 29617
 Certificate No. 80929
 Map 10 of 72

SEE MAP OIN 10 12

RECEIVED
 JUN 03 2002
 WATER RESOURCES DEPT.
 SALEM, OREGON

Map Legend	
Map Symbols	
	Turnout Box
	Open Ditch
	Pipeline
	Property Line
Water Right Certificate	
	P - 26517
	P - 30825
	P - 32101
	P - 32685
East Fork Irrigation District Hood River, Oregon	
Section 1N-10-11	
Scale 1" = 400 cms	



SEE MAP OIN 10 10

SEE MAP OIN 10 14

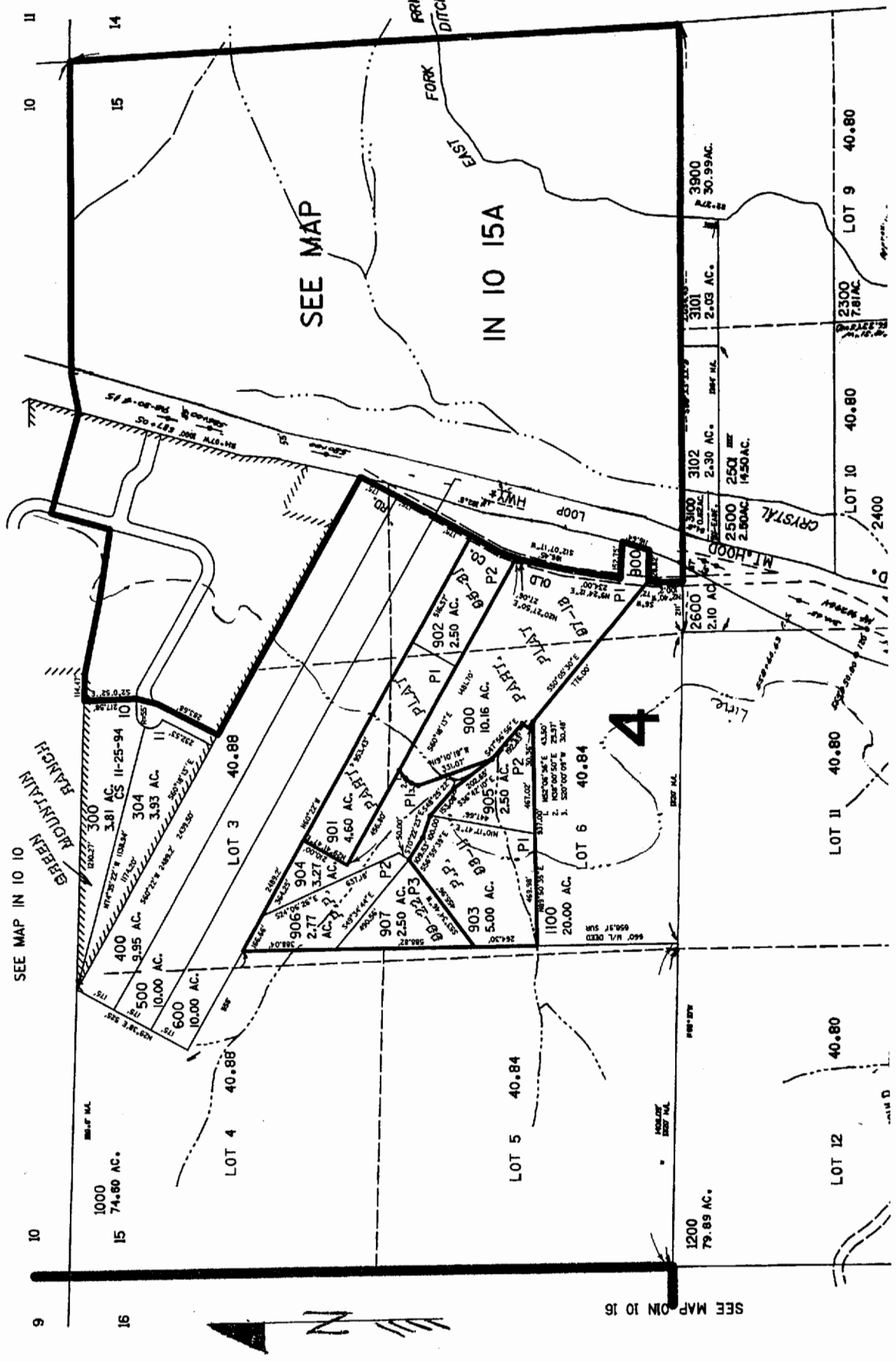
OIN 10

Revised 12/2/99, JD

SEE MAP IN 20 10D

SEE MAP IN 10 10

SEE MAP ON 10 16



Application No. 39634
Permit No. 29617
Certificate No. 80929
Map 12 of 72

IN 10 15A

LOT 5 40.84

SEE MAP ON 10 16

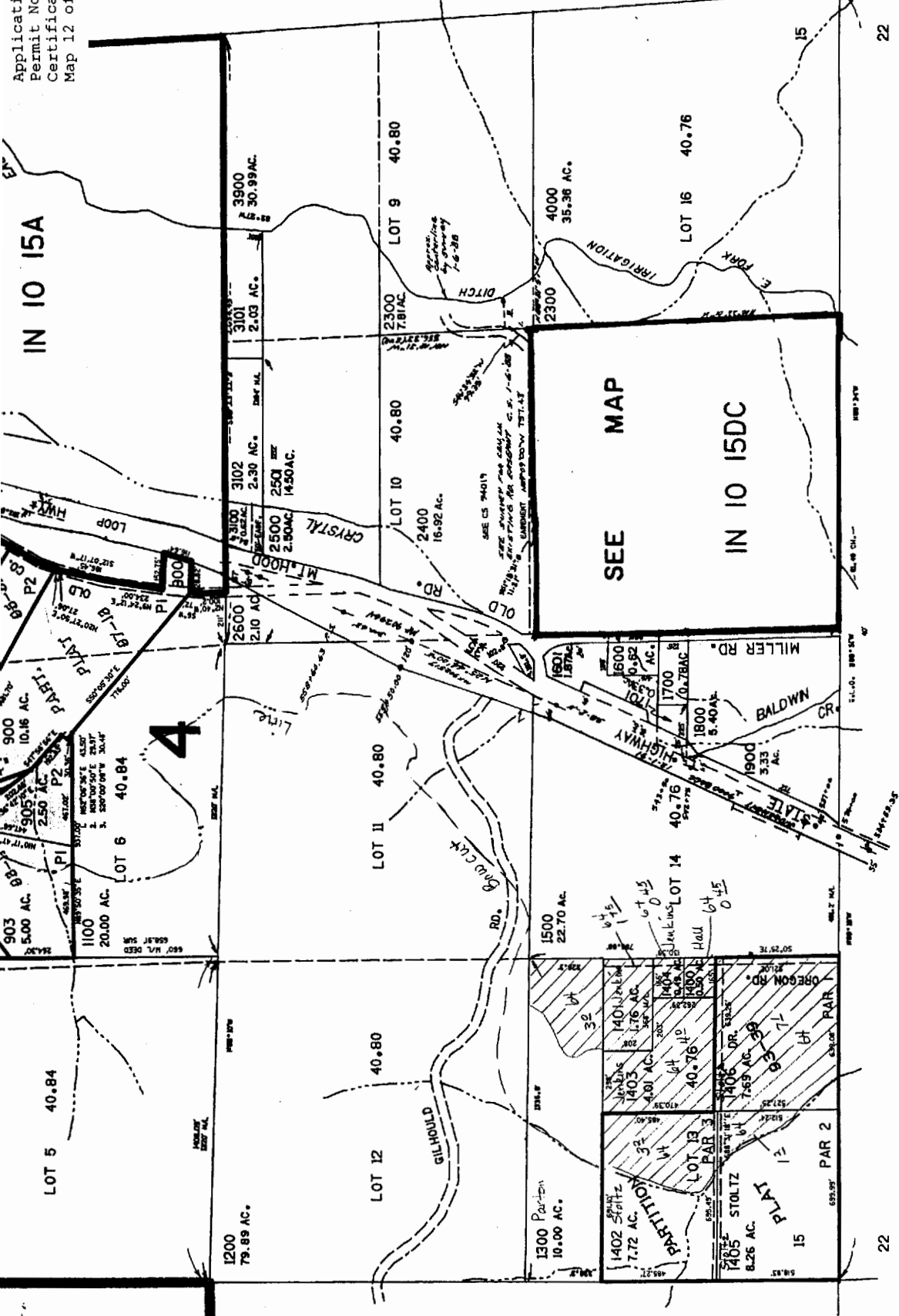
RECEIVED
JUN 03 2002
WATER RESOURCES DEPT.
SALEM, OREGON

SEE MAP ON 10 14

4

SEE MAP ON 10 16

Map Legend	
Map Symbols	
	Turnout Box
	Open Ditch
	Pipeline
	Property Line
Water Right Certificate	
	P - 26517
	P - 30825
	P - 32101
	P - 32685
East Fork Irrigation District Hood River, Oregon	
Section IN-10-15	
	0 200 400
Scale 1" = 400' cms	



SEE MAP ON 10 22

IN 10 15
Revised 11/9/99, JD

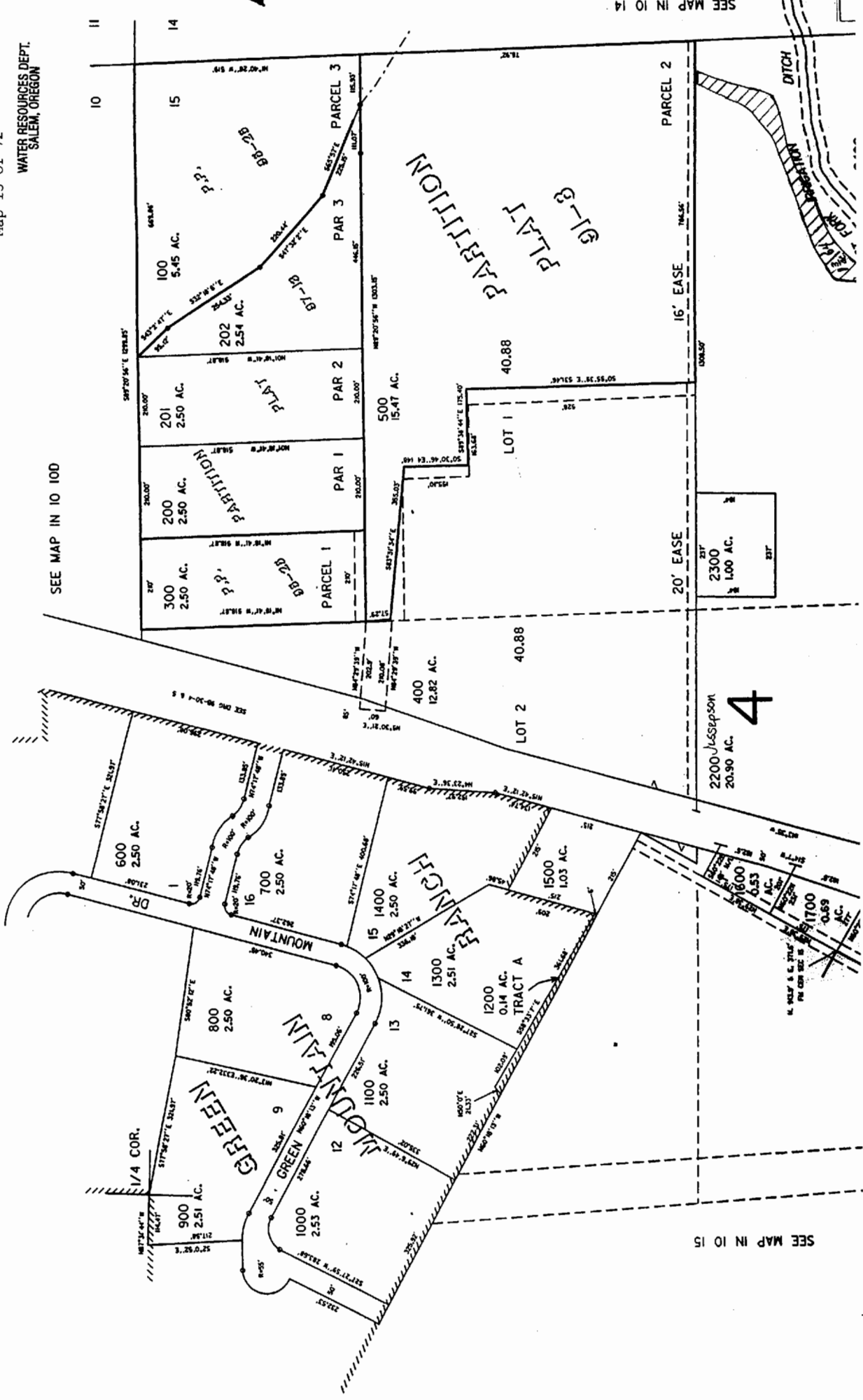
Application No. 39634
Permit No. 29617
Certificate No. 80929
Map 13 of 72

WATER RESOURCES DEPT.
SALEM, OREGON

HOOD RIVER COUNTY

1" = 200'

THIS MAP WAS PREPARED FOR
ASSESSMENT PURPOSE ONLY



SEE MAP IN 10 100

SEE MAP IN 10 15

SEE MAP IN 10 14

2200 J. L. Steppson
20.90 AC.

2300
1.00 AC.

4

1700
0.69 AC.

1600
0.53 AC.

1500
1.03 AC.

1400
2.50 AC.

1300
2.51 AC.

1200
0.14 AC. TRACT A

1100
2.50 AC.

1000
2.53 AC.

900
2.51 AC.

800
2.50 AC.

700
2.50 AC.

600
2.50 AC.

500
15.47 AC.

400
12.82 AC.

300
2.50 AC.

200
2.50 AC.

201
2.50 AC.

100
5.45 AC.

15
2.54 AC.

14
2.50 AC.

13
2.50 AC.

12
2.50 AC.

11
2.50 AC.

10
2.50 AC.

9
2.50 AC.

8
2.50 AC.

7
2.50 AC.

6
2.50 AC.

5
2.50 AC.

4
2.50 AC.

3
2.50 AC.

2
2.50 AC.

1
2.50 AC.

0
2.50 AC.

Application No. 39634
Permit No. 29617
Certificate No. 80929
Map 14 of 72

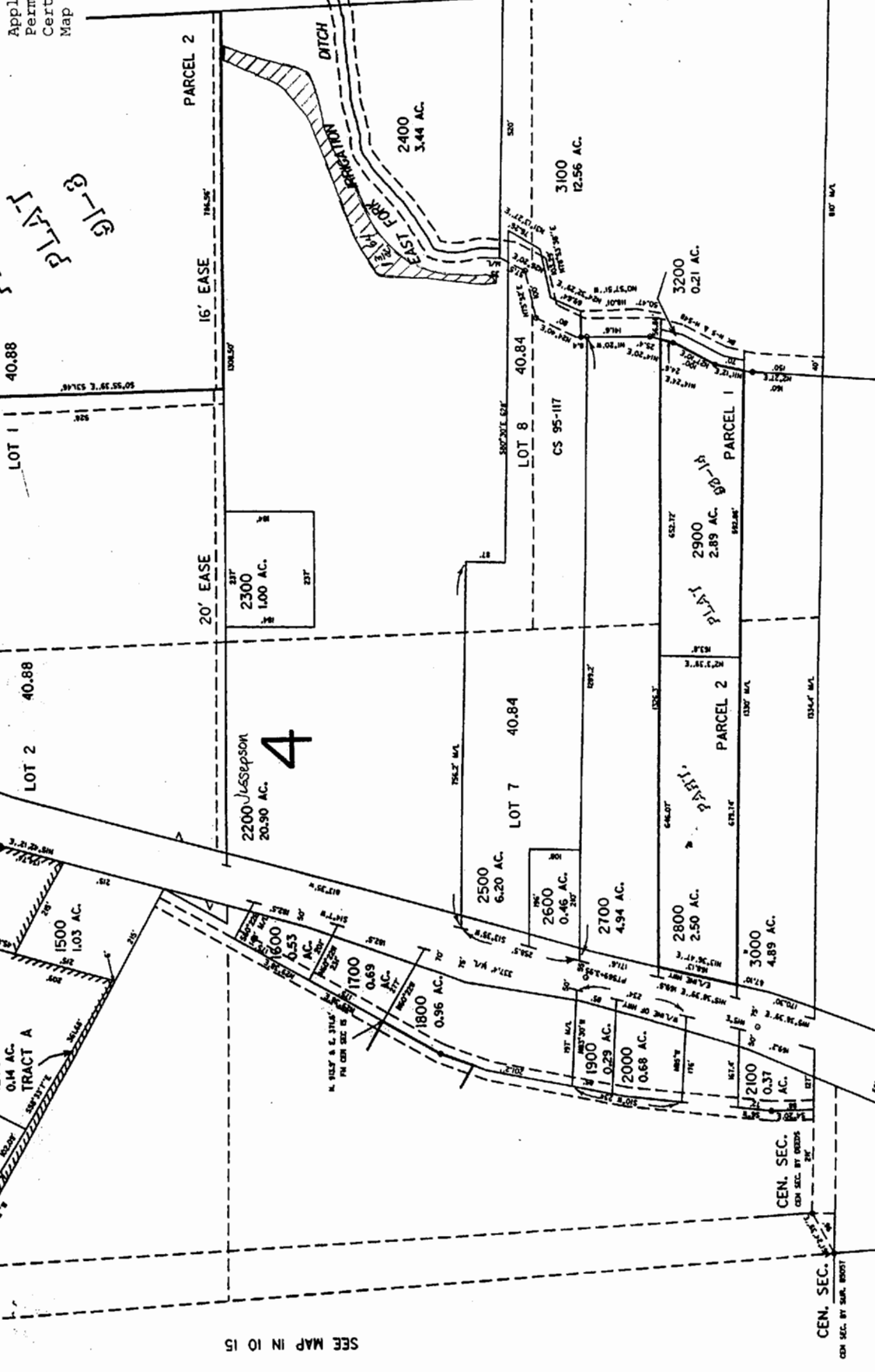
PLAT 1
8-11-72

SEE MAP IN 10 14

RECEIVED

JUN 0 3 2002
WATER RESOURCES DEPT.
SALEM, OREGON

Map Legend	
Map Symbols	
	Turnout Box
	Open Ditch
	Pipeline
	Property Line
Water Right Certificate	
	P - 26517
	P - 30825
	P - 32101
	P - 32685
East Fork Irrigation District Hood River, Oregon	
Section 1N-10-15A	
	100
	200
	300
Scale 1" = 300' cms	



SEE MAP IN 10 15

SEE MAP IN 10 15

IN 10 15A

REVISED 12-11-97, JD

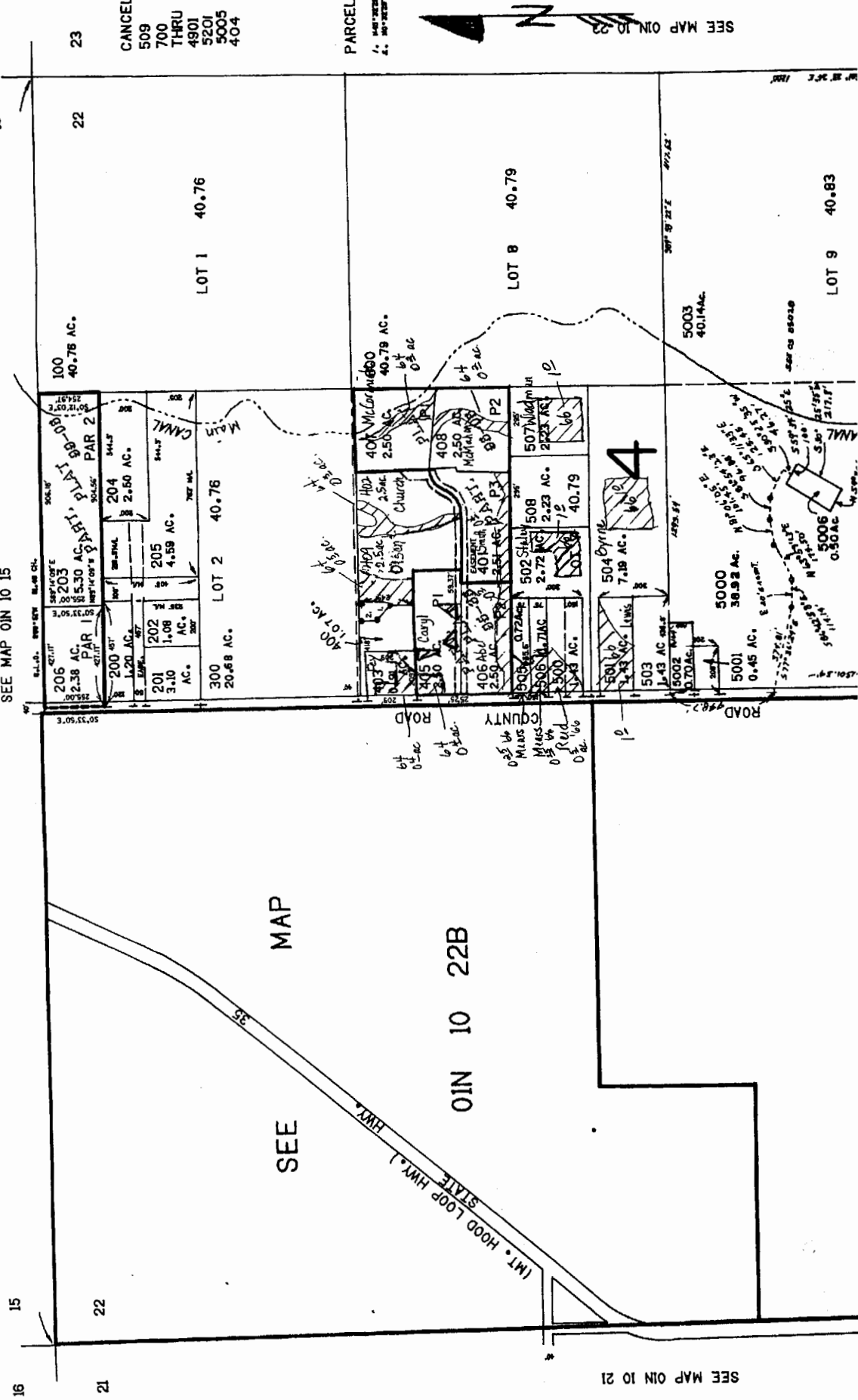
THIS MAP WAS PREPARED FOR
ASSESSMENT PURPOSE ONLY

SECTION 22 T.01N. R.10E. W.M.
HOOD RIVER COUNTY

Application No. 39634
Permit No. 29617
Certificate No. 80929
Map 15 of 72
JUN 0

WATER RESOURCES DEPT.
SALEM, OREGON

SEE MAP O1N 10 15
15
14
23



SEE MAP O1N 10 21



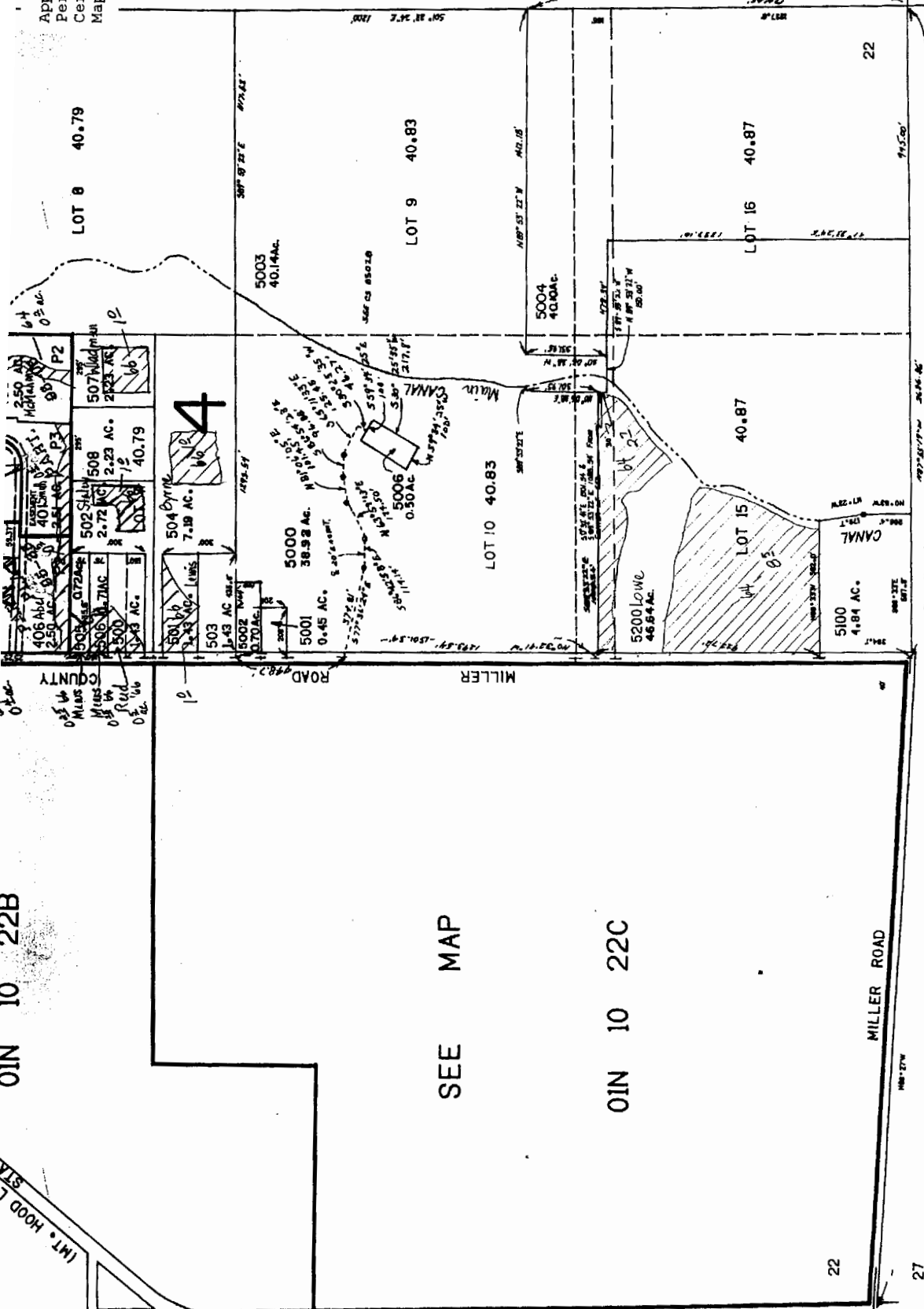
Application No. 39634
 Permit No. 29617
 Certificate No. 80929
 Map 16 of 72

RECEIVED
 JUN 03 2002
 WATER RESOURCES DEPT.
 SALEM, OREGON

Map Legend	
Map Symbols	
	Turnout Box
	Open Ditch
	Pipeline
	Property Line
Water Right Certificate	
	P - 26517
	P - 30825
	P - 32101
	P - 32685
East Fork Irrigation District Hood River, Oregon	
Section 1N-10-22	
	Scale 1" = 400 cms

26 IN 10 22
 & INDEX

REVISED 5-10-99, JD



SEE MAP 01N 10 21

SEE MAP

01N 10 22C

MILLER ROAD

SEE MAP 01N 10 27

27

26

21

28

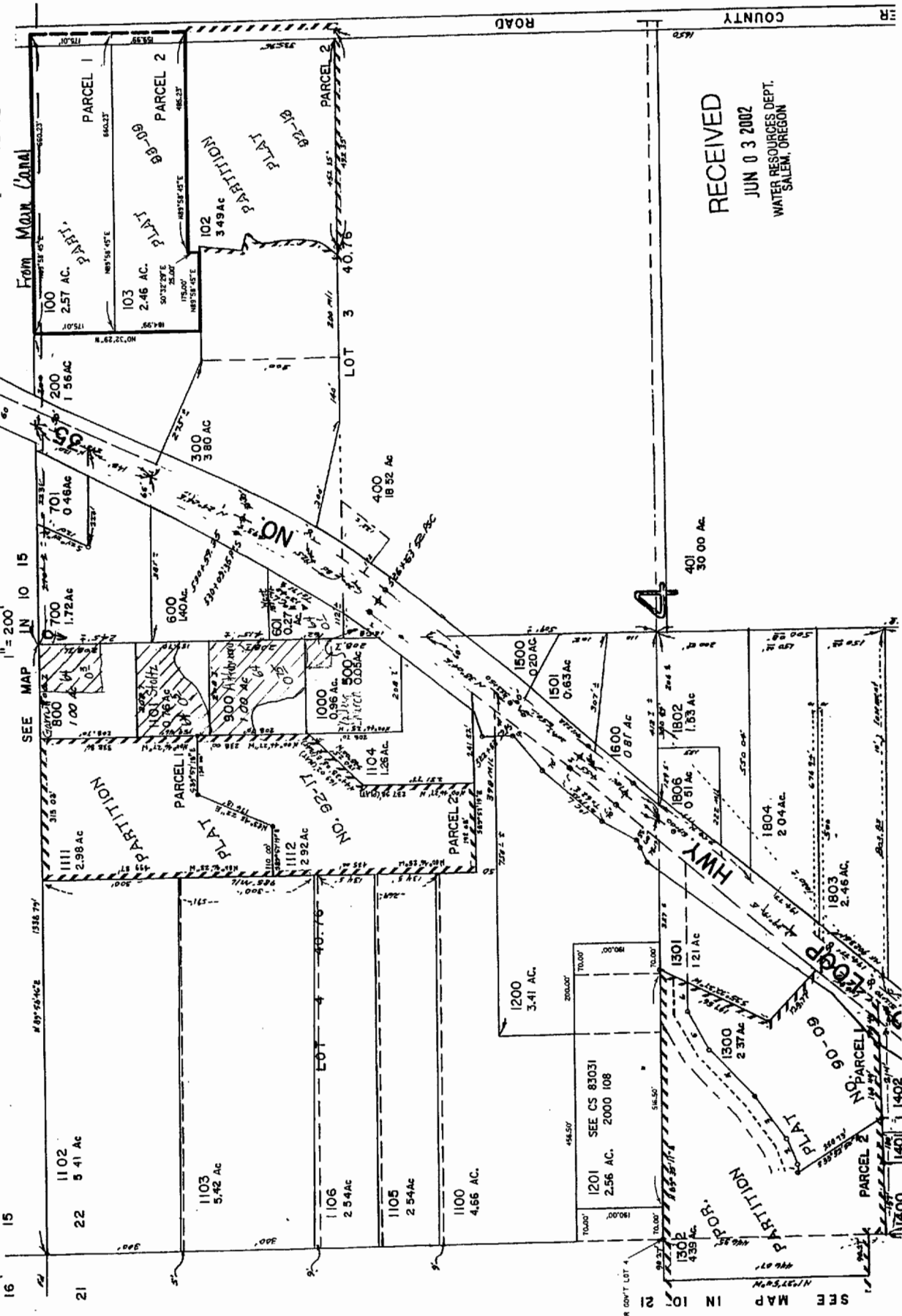
27

22

Application No. 39634
 Permit No. 29617
 Certificate No. 80929
 Map 17 of 72

NW 1/4 SEC. 22 T.1N. R.10E.W.1M.
 HOOD RIVER COUNTY

THIS MAP WAS PREPARED FOR
 ASSESSMENT PURPOSE ONLY



RECEIVED
 JUN 03 2002
 WATER RESOURCES DEPT.
 SALEM, OREGON

PARCEL 1300
 1. 1000000000
 2. 1000000000
 3. 1000000000
 4. 1000000000
 5. 1000000000
 6. 1000000000
 7. 1000000000

CANON
 101
 499
 1107
 1700

ROAD COUNTY

SEE MAP IN 10 15

1" = 200'

SEE MAP IN 10 21

SW COR CORN LOT 4

SEE CS 83031
 2000 108

1201
 2.56 AC.

1200
 3.41 AC.

1500
 0.20 AC.

1501
 0.63 AC.

1600
 0.87 AC.

1802
 1.53 AC.

1803
 2.46 AC.

1804
 2.04 AC.

200
 1.56 AC.

300
 3.80 AC.

400
 18.52 AC.

600
 1.72 AC.

700
 1.72 AC.

701
 0.46 AC.

800
 1.00 AC.

900
 1.20 AC.

1000
 0.96 AC.

1104
 1.26 AC.

1111
 2.98 AC.

1112
 2.92 AC.

1113
 2.98 AC.

1114
 2.98 AC.

1115
 2.98 AC.

1116
 2.98 AC.

1117
 2.98 AC.

1118
 2.98 AC.

1119
 2.98 AC.

1120
 2.98 AC.

1121
 2.98 AC.

1122
 2.98 AC.

1123
 2.98 AC.

1124
 2.98 AC.

1125
 2.98 AC.

1126
 2.98 AC.

1127
 2.98 AC.

1128
 2.98 AC.

1129
 2.98 AC.

1130
 2.98 AC.

1131
 2.98 AC.

1132
 2.98 AC.

1133
 2.98 AC.

1134
 2.98 AC.

1135
 2.98 AC.

1136
 2.98 AC.

1137
 2.98 AC.

1138
 2.98 AC.

1139
 2.98 AC.

1140
 2.98 AC.

1141
 2.98 AC.

1142
 2.98 AC.

1143
 2.98 AC.

1144
 2.98 AC.

1145
 2.98 AC.

1146
 2.98 AC.

1147
 2.98 AC.

1148
 2.98 AC.

1149
 2.98 AC.

1150
 2.98 AC.

Application No. 39634
 Permit No. 29617
 Certificate No. 80929
 Map 18 of 72

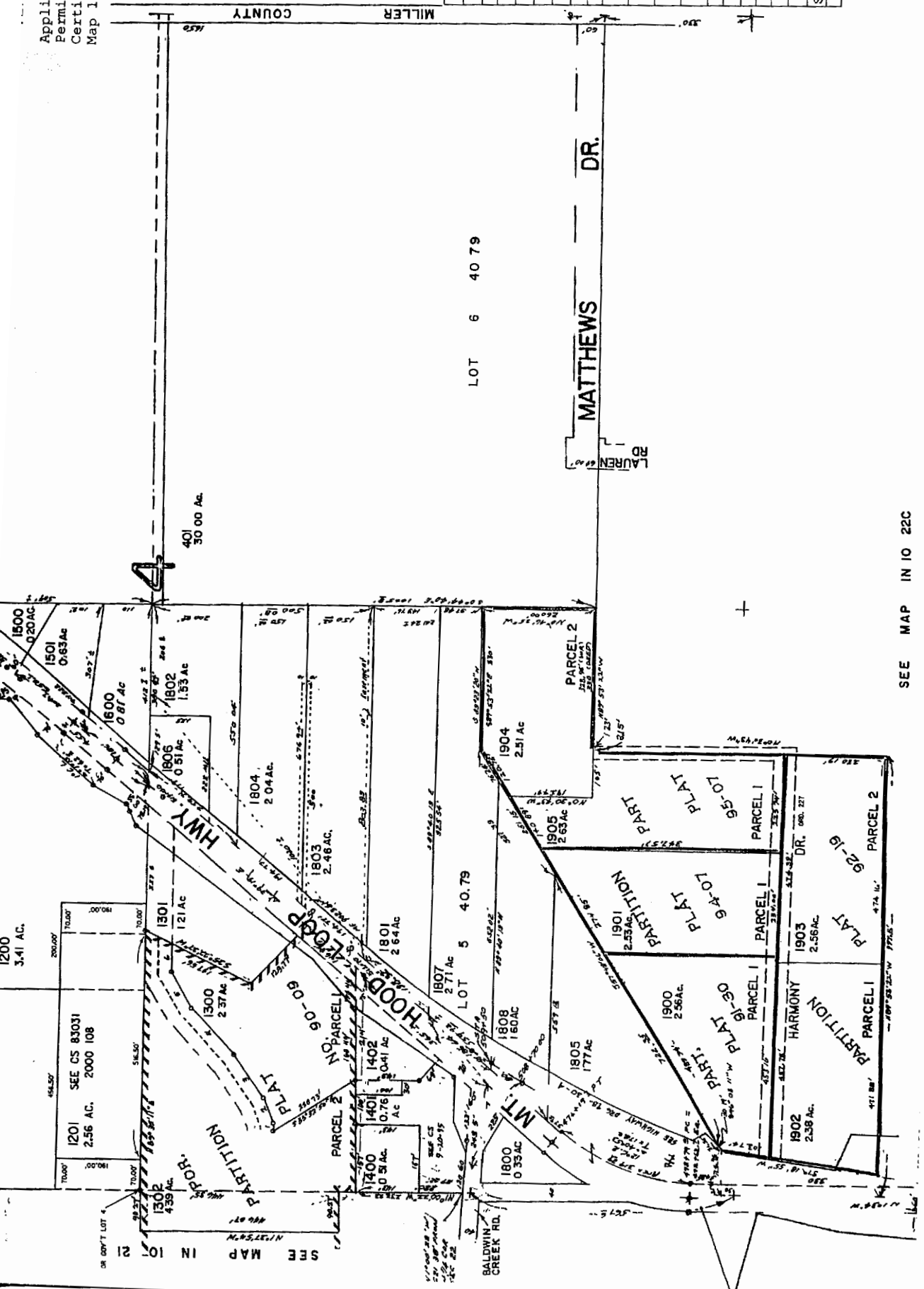
SEE MAP IN IO 2

RECEIVED

JUN 03 2002
 WATER RESOURCES DEPT.
 SALEM, OREGON

Map Legend	
	Turnout Box
	Open Ditch
	Pipeline
	Property Line
Water Right Certificate	
	P - 26517
	P - 30825
	P - 32101
	P - 32685
East Fork Irrigation District Hood River, Oregon	
Section 1N-10-22B	
Scale 1" = 800' cms	

Revised
 3/20/01, JD
 IN IO 22B



LOT 6 40 79

LOT 5 40 79

SEE MAP IN IO 22C

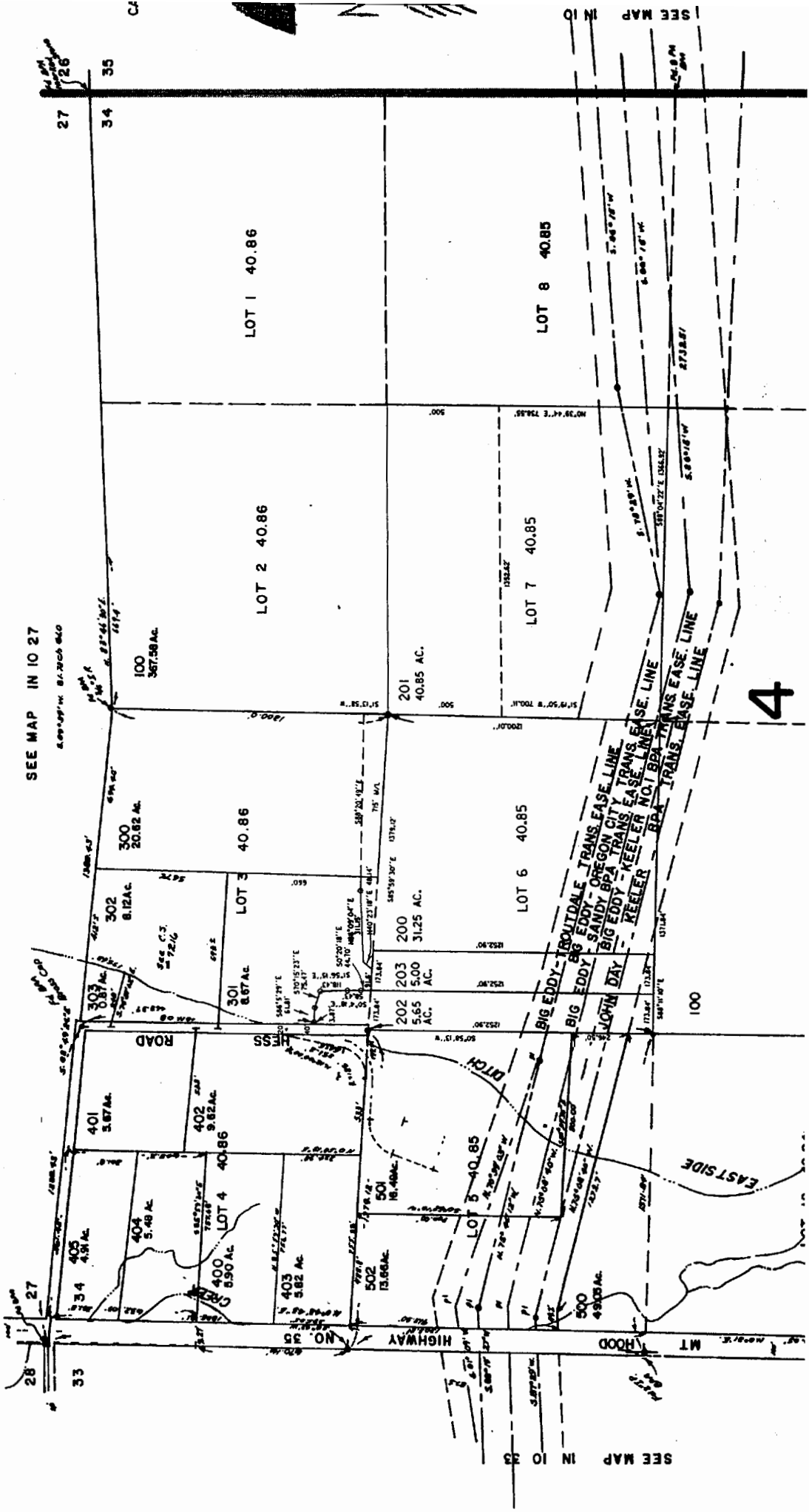
**SECTION 34T IN RICE WM
HOOD RIVER COUNTY**

1" = 400'

Application No. 39634
Permit No. 29617
Certificate No. 80929
Map 19 of 72

RECEIVED
JUN 03 2002
WATER RESOURCES DEPT.
SALEM, OREGON

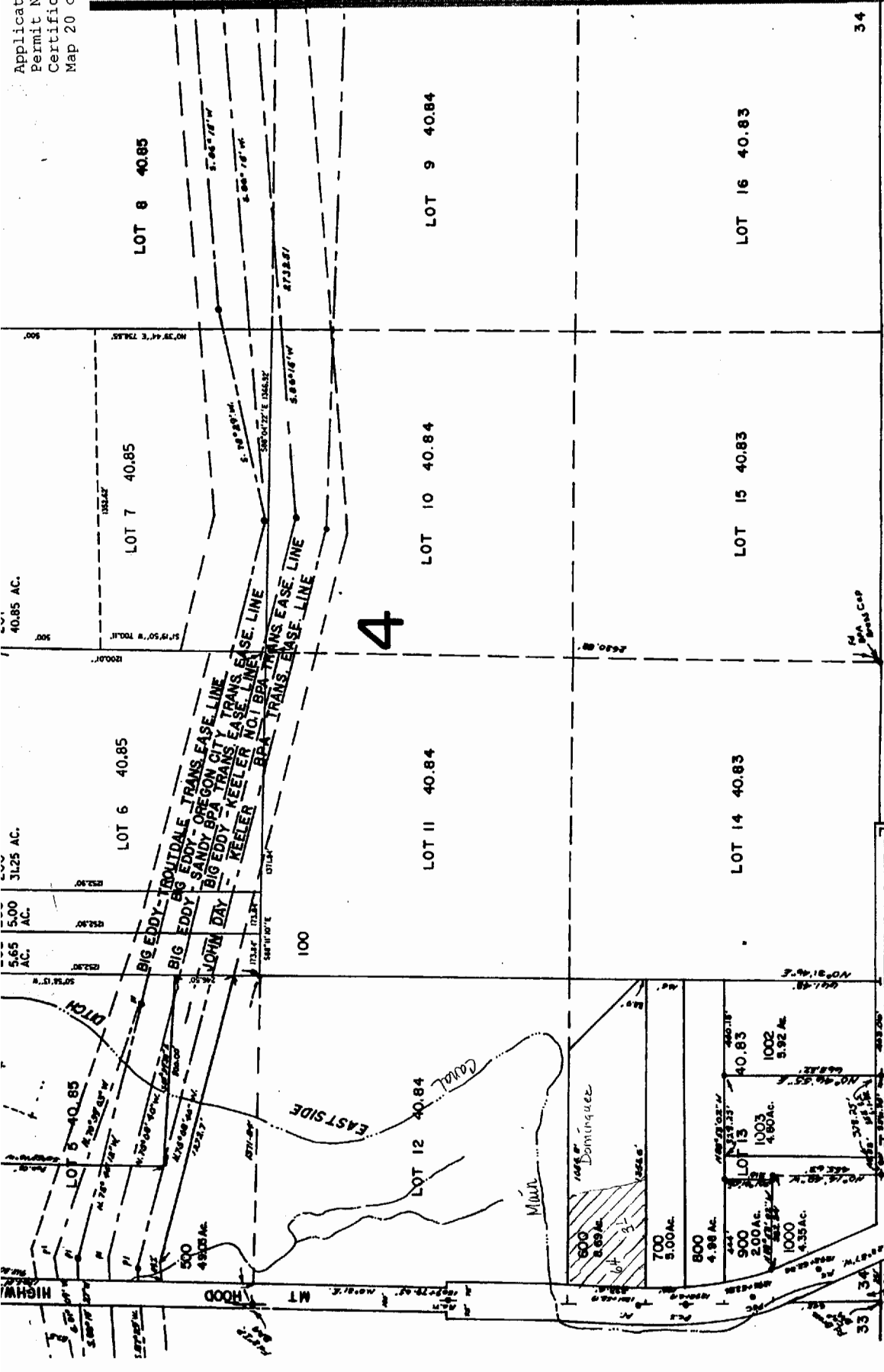
THIS MAP WAS PREPARED FOR
ASSESSMENT PURPOSE ONLY



Application No. 39634
 Permit No. 29617
 Certificate No. 80929
 Map 20 of 72

RECEIVED
 JUN 03 2002
 WATER RESOURCES DEPT.
 SALEM, OREGON

Map Legend	
Map Symbols	
	Turnout Box
	Open Ditch
	Pipeline
	Property Line
Water Right Certificate	
	P - 26517
	P - 30825
	P - 32101
	P - 32685
East Fork Irrigation District Hood River, Oregon	
Section 1N-10-34	
	Scale 1" = 400 cms



SEE MAP 15 10

IN 10 34
 REVISED 5-8-96

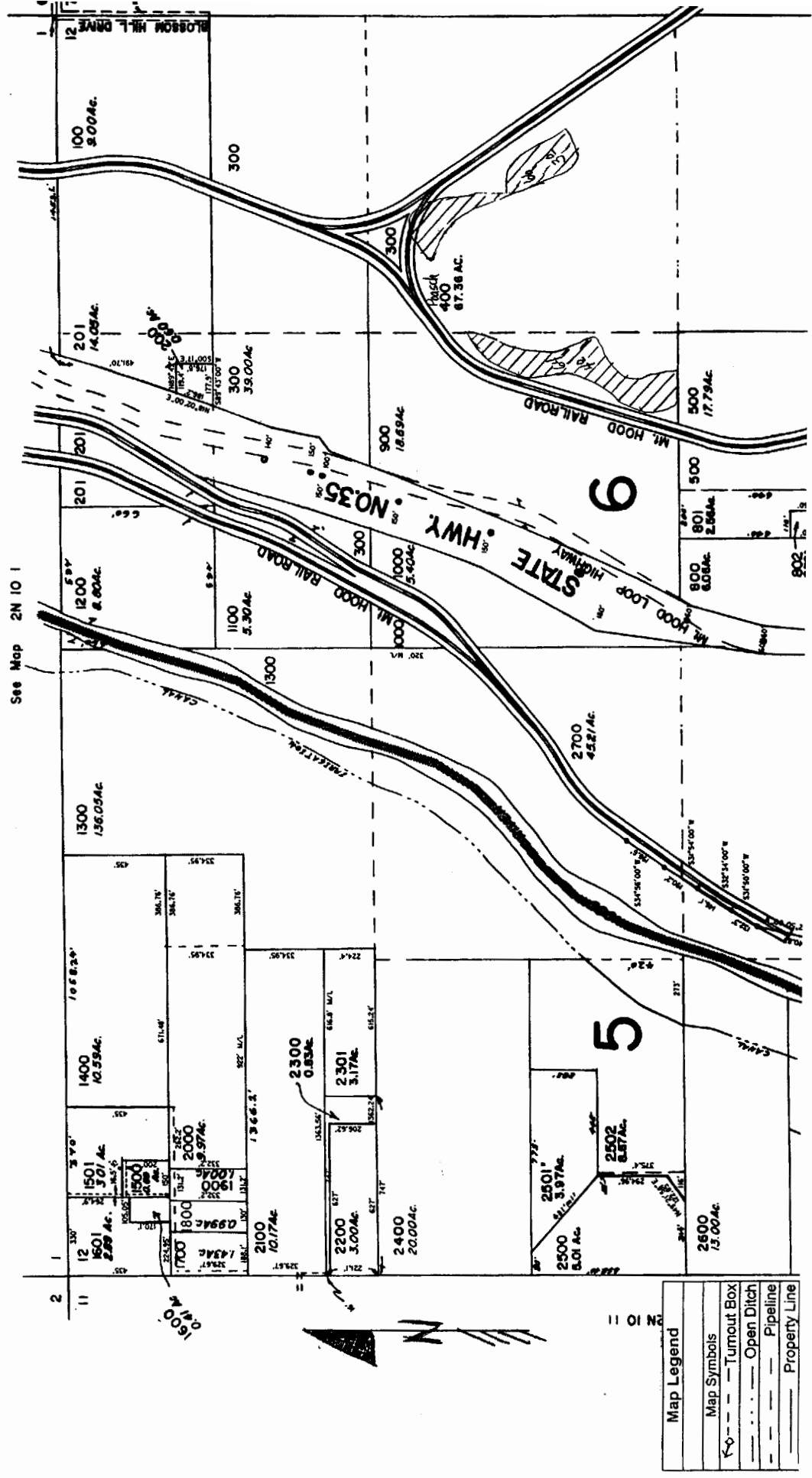
Application No. 39634
 Permit No. 29617
 Certificate No. 80929
 Map 21 of 72

JUN 03 2002
 WATER RESOURCES DEPT.
 SALEM, OREGON

Section 12 T2N R10E WM
 Hood River County

1"=400'

THIS MAP WAS PREPARED FOR
 ASSESSMENT PURPOSE ONLY



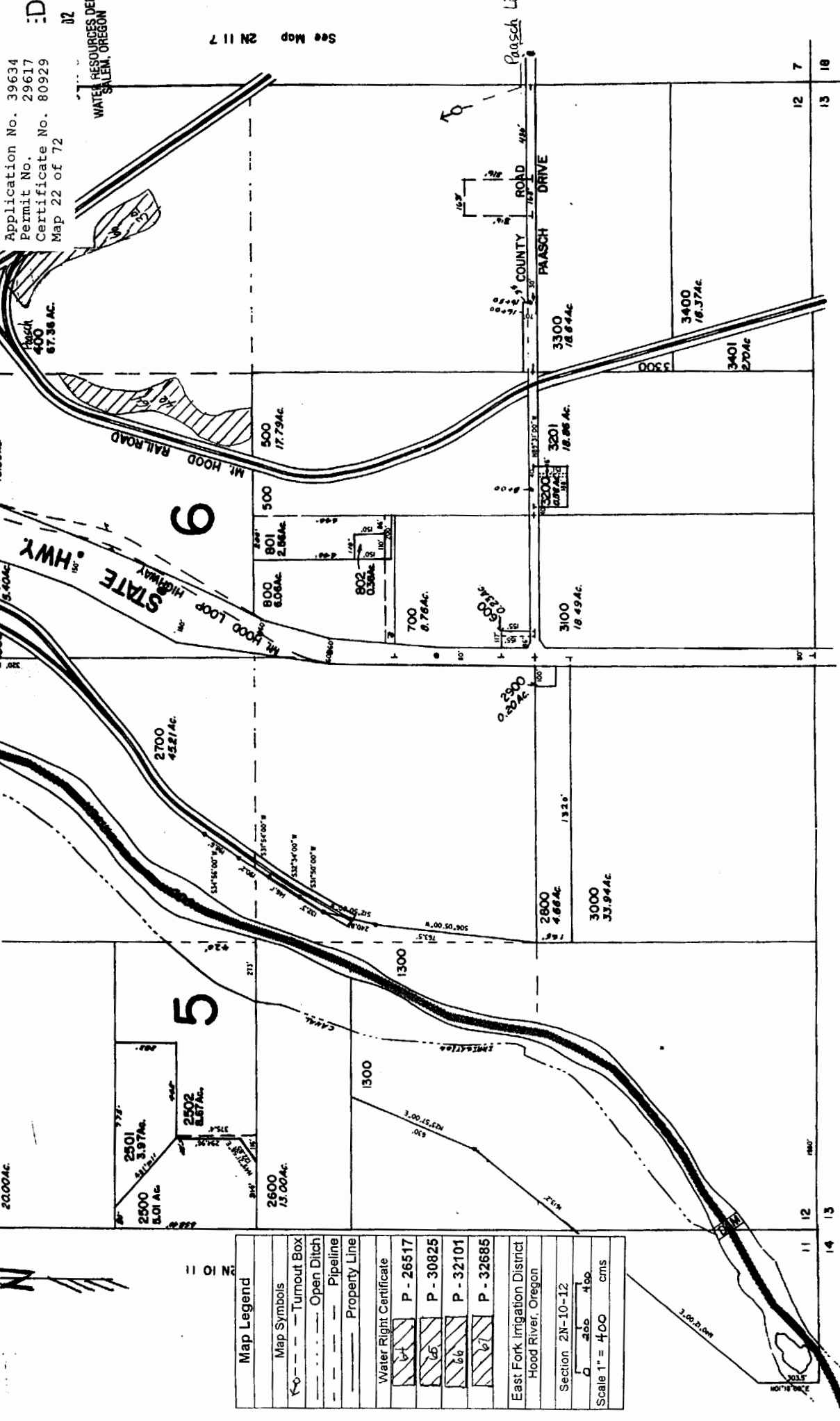
See Map 2N 10 1

Map Legend	
Map Symbols	
Turnout Box	—
Open Ditch	---
Pipeline	----
Property Line	----

Application No. 39634
 Permit No. 29617
 Certificate No. 80929
 Map 22 of 72

WATER RESOURCES DEPT.
 SALEM, OREGON

See Map 2N 11 7



Map Legend	
Map Symbols	
	Turnout Box
	Open Ditch
	Pipeline
	Property Line
Water Right Certificate	
	P - 26517
	P - 30825
	P - 32101
	P - 32685
East Fork Irrigation District Hood River, Oregon	
Section 2N-10-12	
	Scale 1" = 400 cms

See Map 2N 10 13

REVISED 9-27-96, LC

Application No. 39634
 Permit No. 29617
 Certificate No. 80929
 Map 23 of 72

SECTION 14 T.2N. R.10E. W.M.
 HOOD RIVER COUNTY

1" = 400'

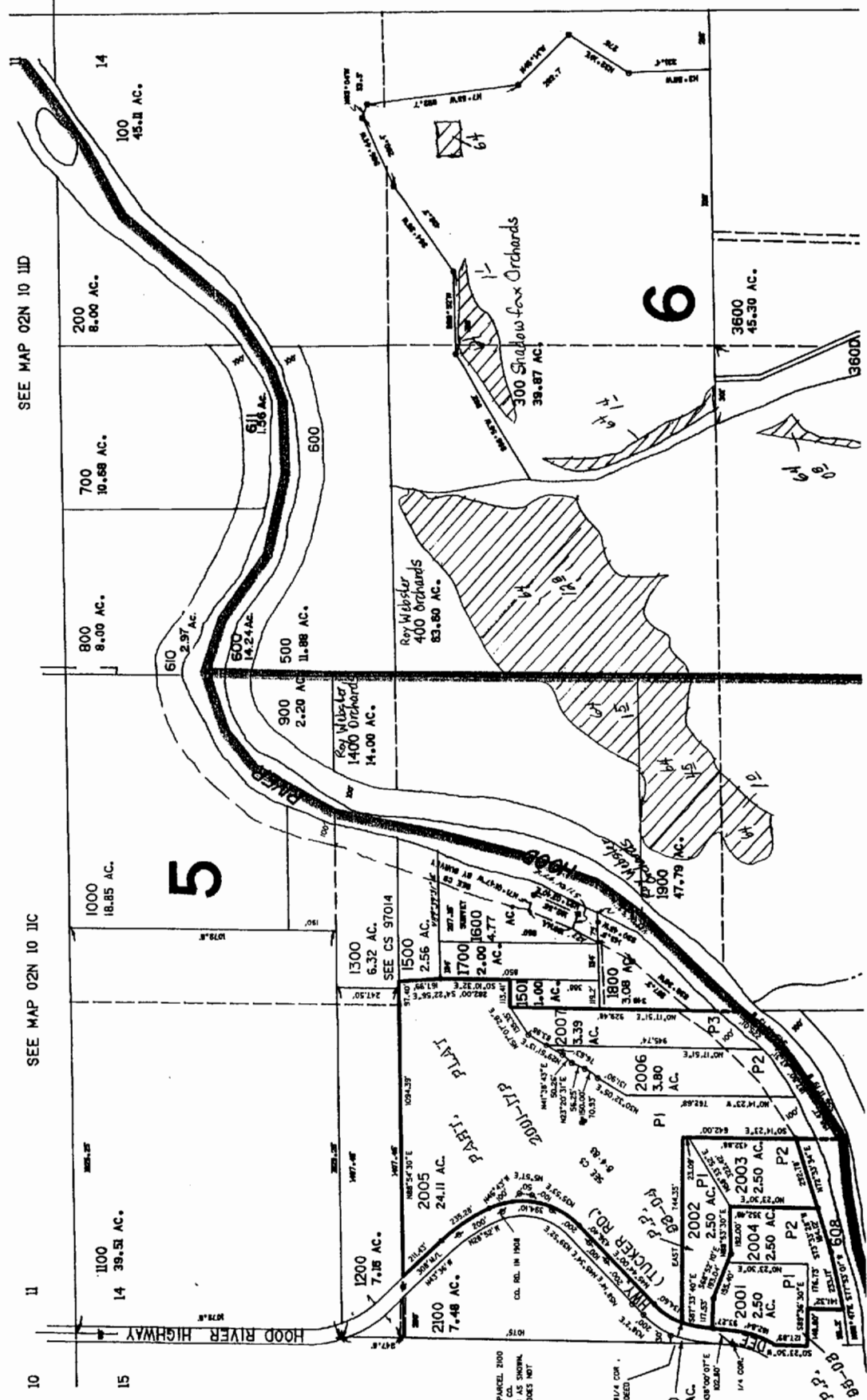
THIS MAP WAS PREPARED FOR
 ASSESSMENT PURPOSE ONLY

SEE MAP 02 10

SEE MAP 02N 10 11D

SEE MAP 02N 10 11C

SEE MAP 02N 10 15



NOTE: PARCEL 2000 AND PARCEL 2100
 ORIGINALLY SHOWN IN THE L.S. SHOWING
 PARTITION PLAT POSSIBILITY DOES NOT
 REFLECT THIS LINE.

NOTE: PARCEL 2100 AT W/4 COR.
 E 1/4 LINE OF INTY. BY DEED.

CANCEL
 602 T
 607
 609
 2200
 2701
 2900
 3000
 3201
 3400
 1001

SEE MAP 02N 10 13

Application No. 39634
 Permit No. 29617
 Certificate No. 80929
 Map 24 of 72

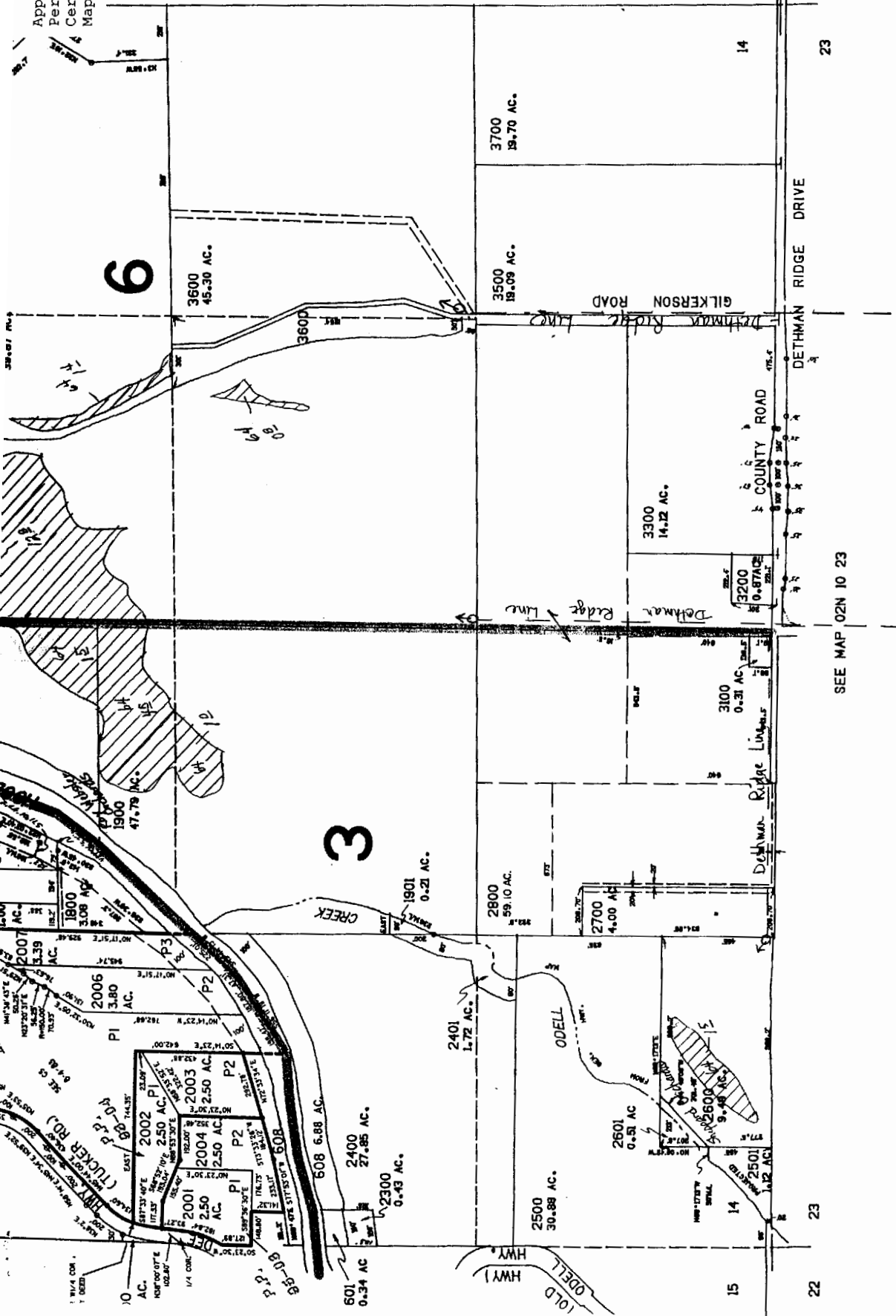
RECEIVED

JUN 03 2002

WATER RESOURCES DEPT
 SALEM, OREGON

SEE MAP 02N 10 13

Map Legend	
Map Symbols	
	Turnout Box
	Open Ditch
	Pipeline
Property Line	
Water Right Certificate	
	P - 26517
	P - 30825
	P - 32101
	P - 32685
East Fork Irrigation District Hood River, Oregon	
Section 2N-10-14	
	Scale 1" = 400 cms



SEE MAP 02N 10 23

Revised
 6/11/01, JD

2N 10 14

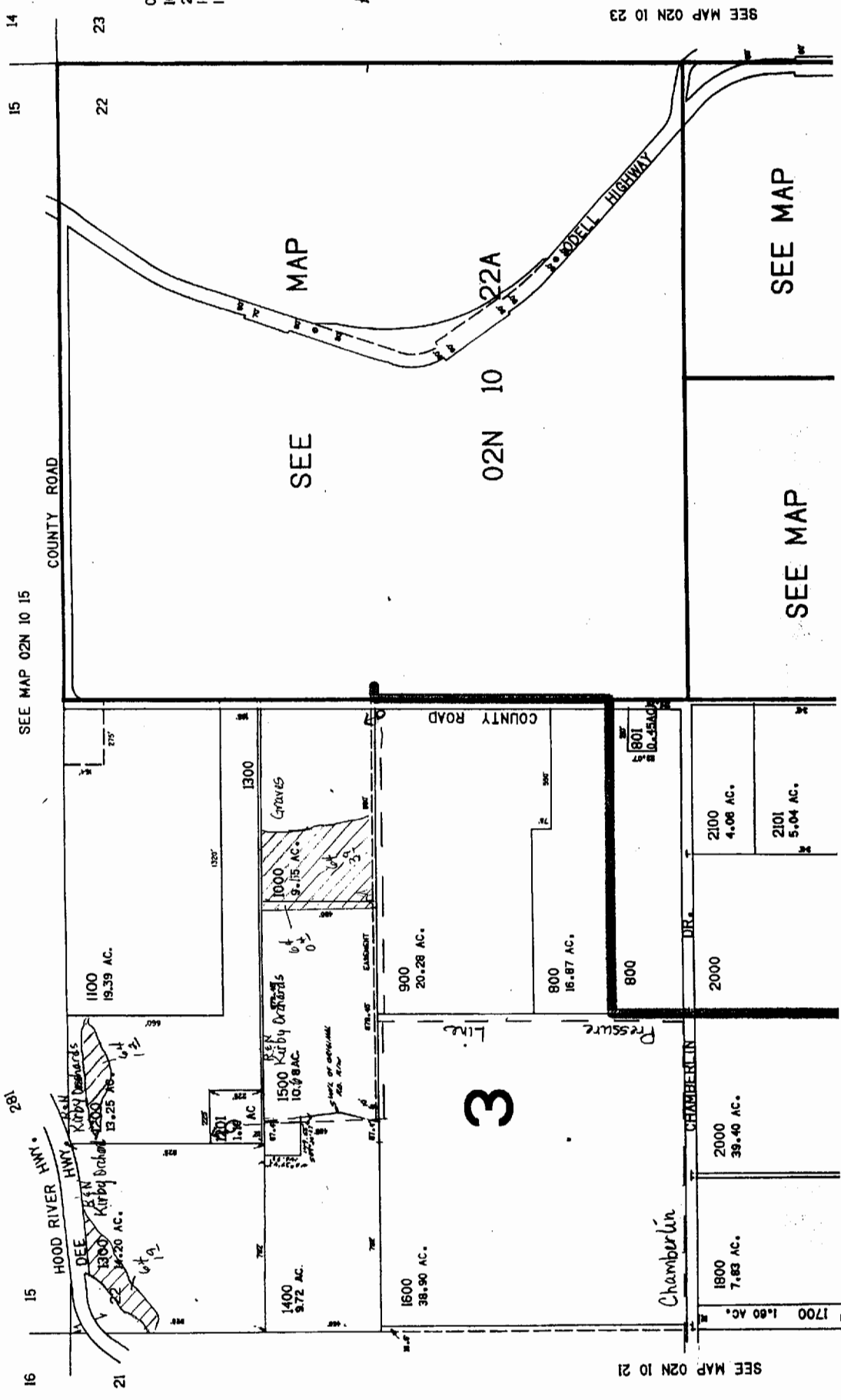
Application No. 39634
 Permit No. 29617
 Certificate No. 80929
 Map 25 of 72

WATER RESOURCES
 SALEM, OREGON

SECTION 22 T.02N. R.10E. W.M.
 HOOD RIVER COUNTY

1-400'

THIS MAP WAS PREPARED FOR
 ASSESSMENT PURPOSE ONLY



Application No. 39634
 Permit No. 29617
 Certificate No. 80929
 Map 25 of 72

WATER RESOURCES
 SALEM, OREGON

SEE MAP 02N 10 23

SEE MAP 02N 10 21

MAP

SEE

02N 10

3

SEE MAP

SEE MAP

14

23

15

22

16

21

15

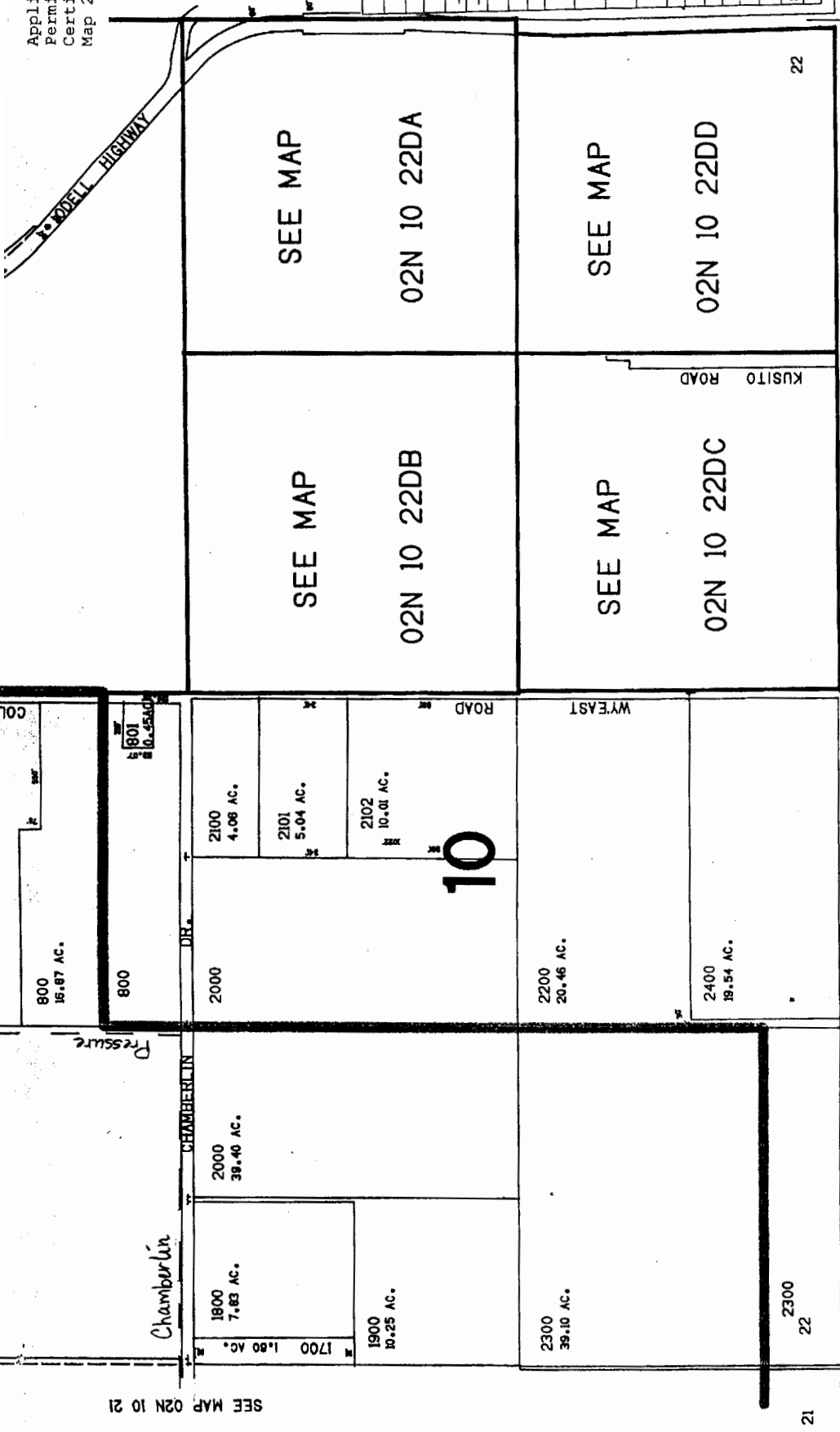
23

CANY
 100
 250
 400
 1101

Application No. 39634
 Permit No. 29617
 Certificate No. 80929
 Map 26 of 72

RECEIVED
 JUN 03 2002
 WATER RESOURCES DEPT.
 SALEM, OREGON

SEE MAP 02N 10 21



SEE MAP 02N 10 21

Map Legend	
Map Symbols	
---○---	Turnout Box
---	Open Ditch
---	Pipeline
---	Property Line
Water Right Certificate	
▨	P - 26517
▨	P - 30825
▨	P - 32101
▨	P - 32685
East Fork Irrigation District Hood River, Oregon	
Section 2N-10-22	
□	450
Scale 1" = 400 cms	

26

27

27

28

SEE MAP 02N 10 27

REVISED 2-11-99, JD

02N 10 22
 & INDEX

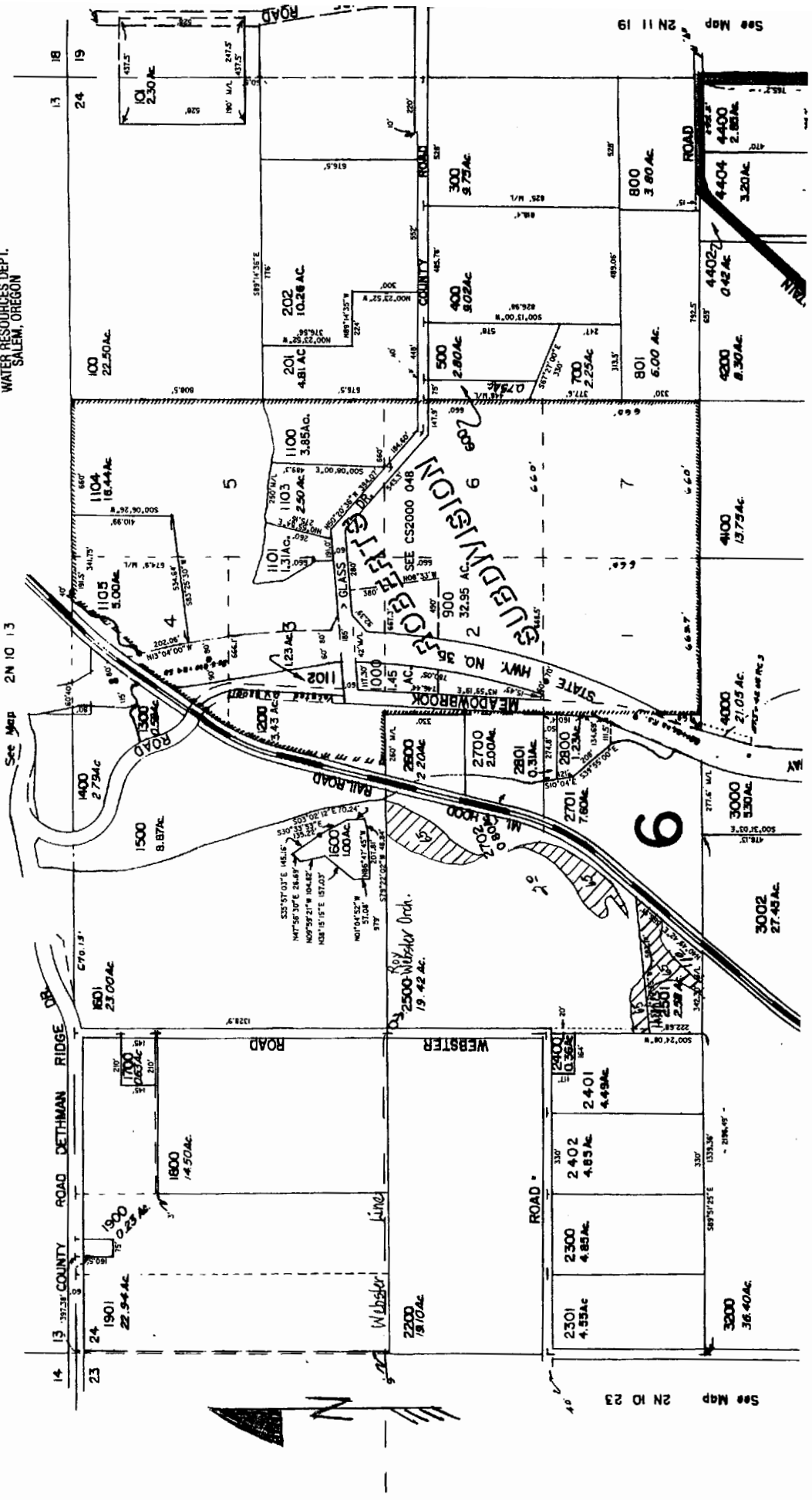
THIS MAP WAS PREPARED FOR
ASSESSMENT PURPOSE ONLY

SECTION 24, T.2N. R.10E. W.M.
HOOD RIVER COUNTY

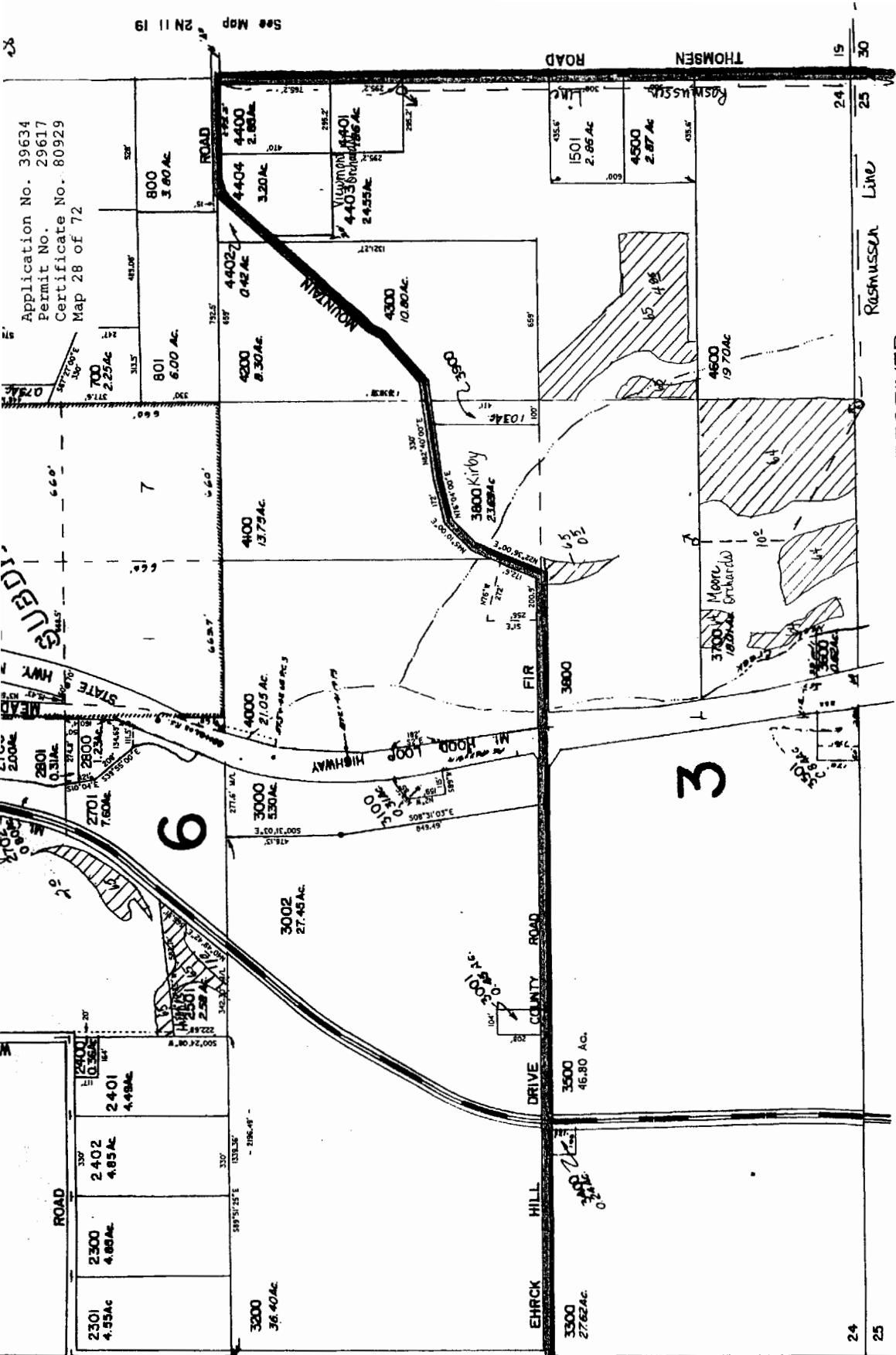
Application No. 39634
Permit No. 29617
Certificate No. 80929
Map 27 of 72

RECEIVED
JUN 03 2002
WATER RESOURCES DEPT.
SALEM, OREGON

1" = 400'



Application No. 39634
 Permit No. 29617
 Certificate No. 80929
 Map 28 of 72



See Map 2N 10 23

See Map 2N 11 19

Map Legend	
Map Symbols	
	Turnout Box
	Open Ditch
	Pipeline
	Property Line
Water Right Certificate	
	P - 26517
	P - 30825
	P - 32101
	P - 32685
East Fork Irrigation District Hood River, Oregon	
Section 2N-10-24	
	400 cms
Scale 1" = 400 cms	

RECEIVED

JUN 03 2002
 WATER RESOURCES DEPT.
 SALEM, OREGON

See Map 2N 10 25

Revised 7/11/00, JD

2N

23 26

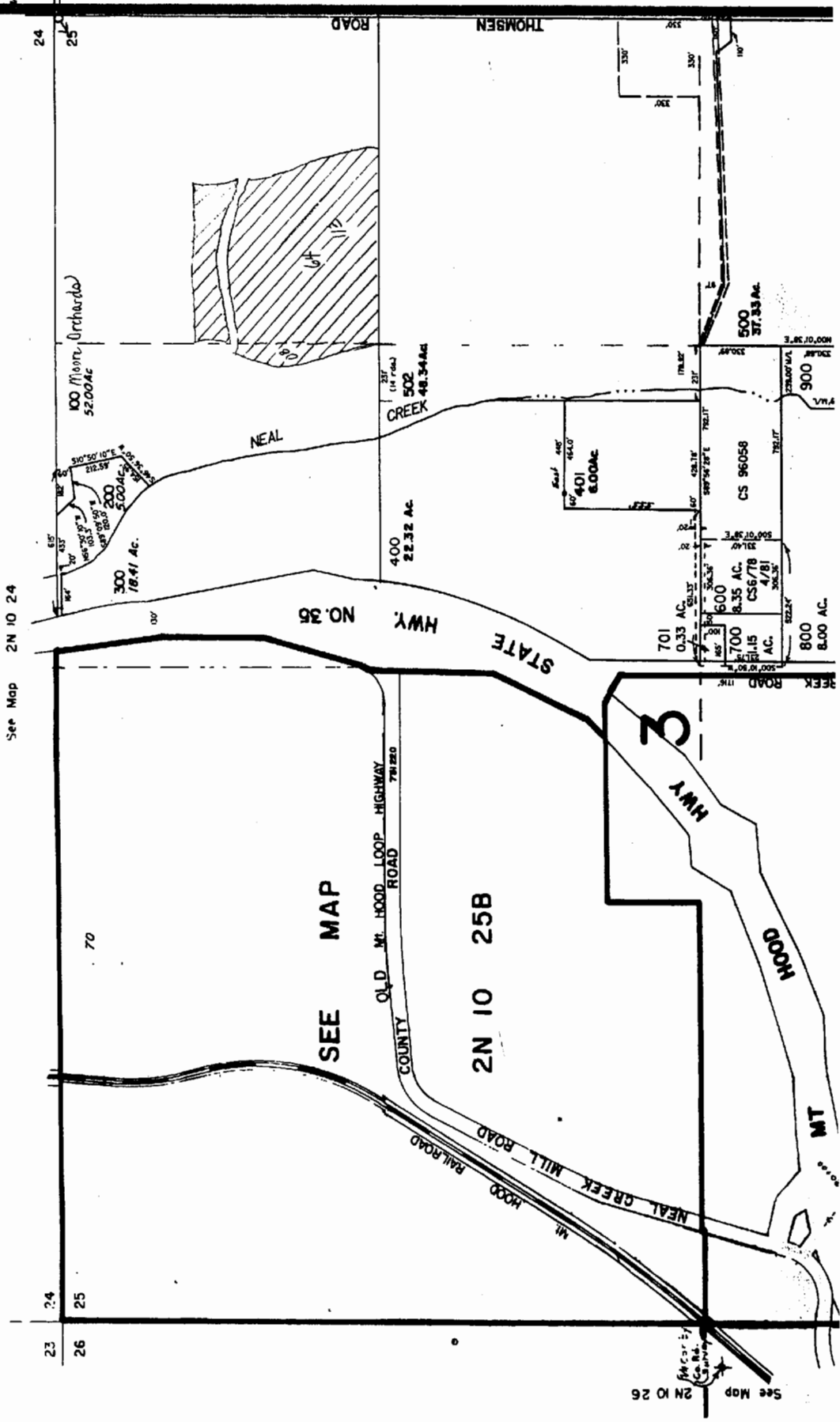
SECTION 25 T.2N. R.10E. W.M.
HOOD RIVER COUNTY

THIS MAP WAS PREPARED FOR
ASSESSMENT PURPOSE ONLY

Application No. 39634
Permit No. 29617
Certificate No. 80929
Map 29 of 72

JUN 03 2002
WATER RESOURCES DEPT.
SALEM, OREGON

1" = 400'



See Map 2N 10 26

See Map 2N 10 24

See Map 2N 11 30

19
20
21
22
23
24
25
26
27
28
29
30

23
24
25
26

Application No. 39634
 Permit No. 29617
 Certificate No. 80929
 Map 30 of 72

ED
 002

WATER RESOURCES DEPT.
 SALEM, OREGON

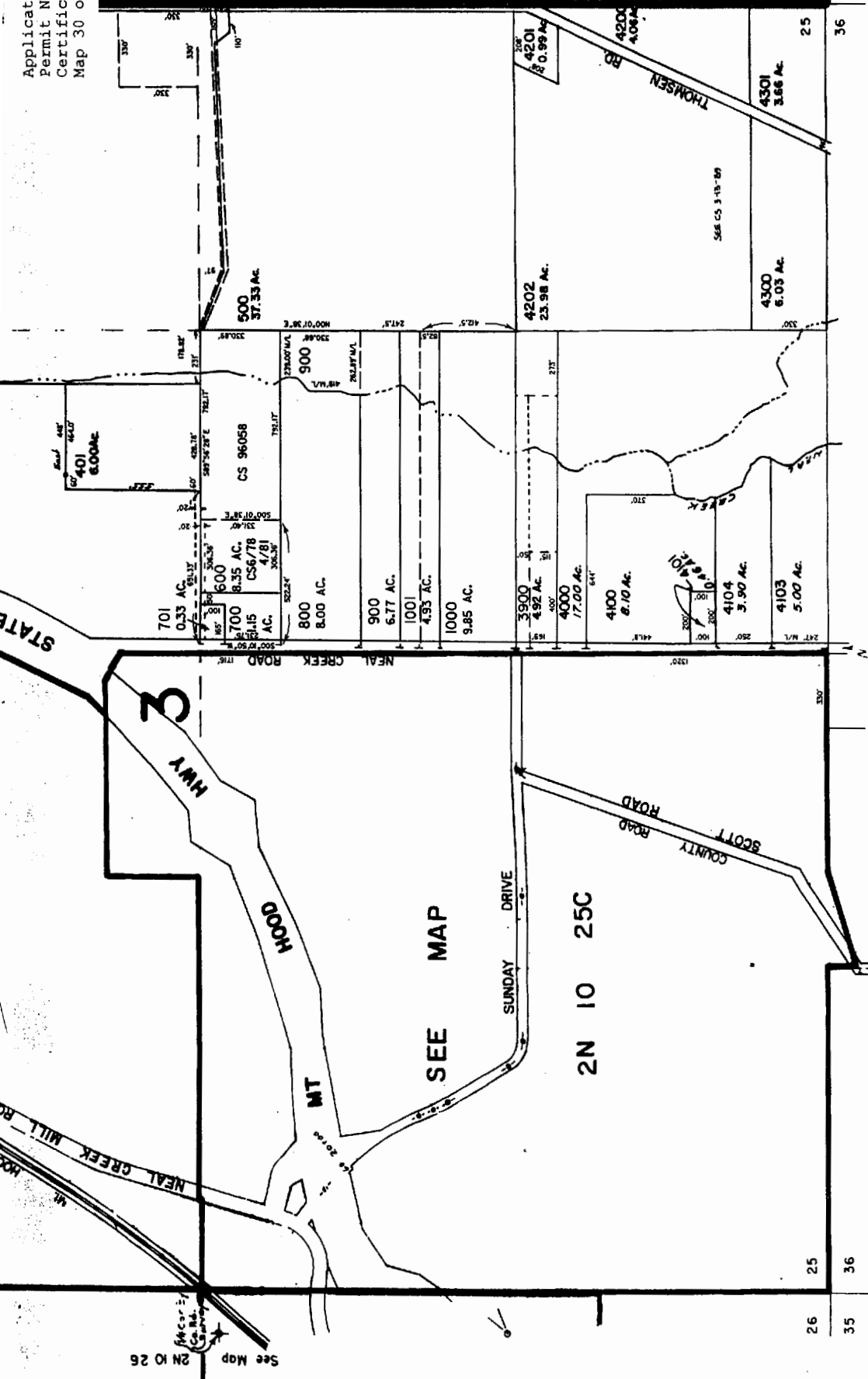
See Map 2N 10 30

See Map 2N 10 26

Map Legend	
Map Symbols	
	Turnout Box
	Open Ditch
	Pipeline
	Property Line
Water Right Certificate	
	P - 26517
	P - 30825
	P - 32101
	P - 32685
East Fork Irrigation District Hood River, Oregon	
Section 2N-10-25	
	25
	36
Scale 1" = 400 cms	

2N 10 25
 & INDEX

REVISED 8-20-98, JD

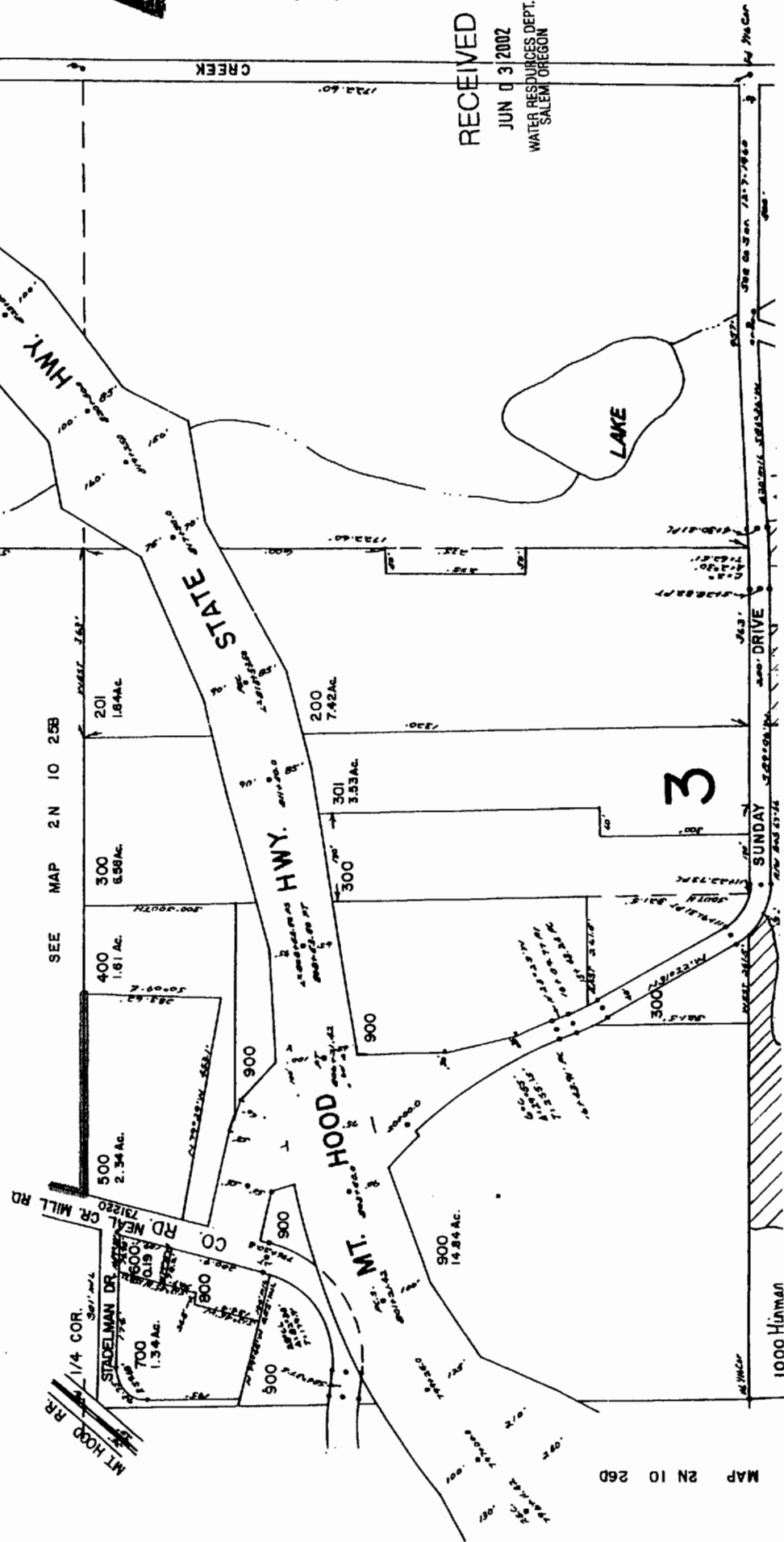


See Map 2N 10 36

Application No. 39634
Permit No. 29617
Certificate No. 80929
Map 31 of 72

SW1/4 SEC. 25 T.2N. R.10E. W.M.
HOOD RIVER COUNTY

1" = 200'



RECEIVED
JUN 0 3 2002
WATER RESOURCES DEPT.
SALEM OREGON

THIS MAP WAS PREPARED FOR
ASSESSMENT PURPOSE ONLY

SEE MAP 2N 10 25B

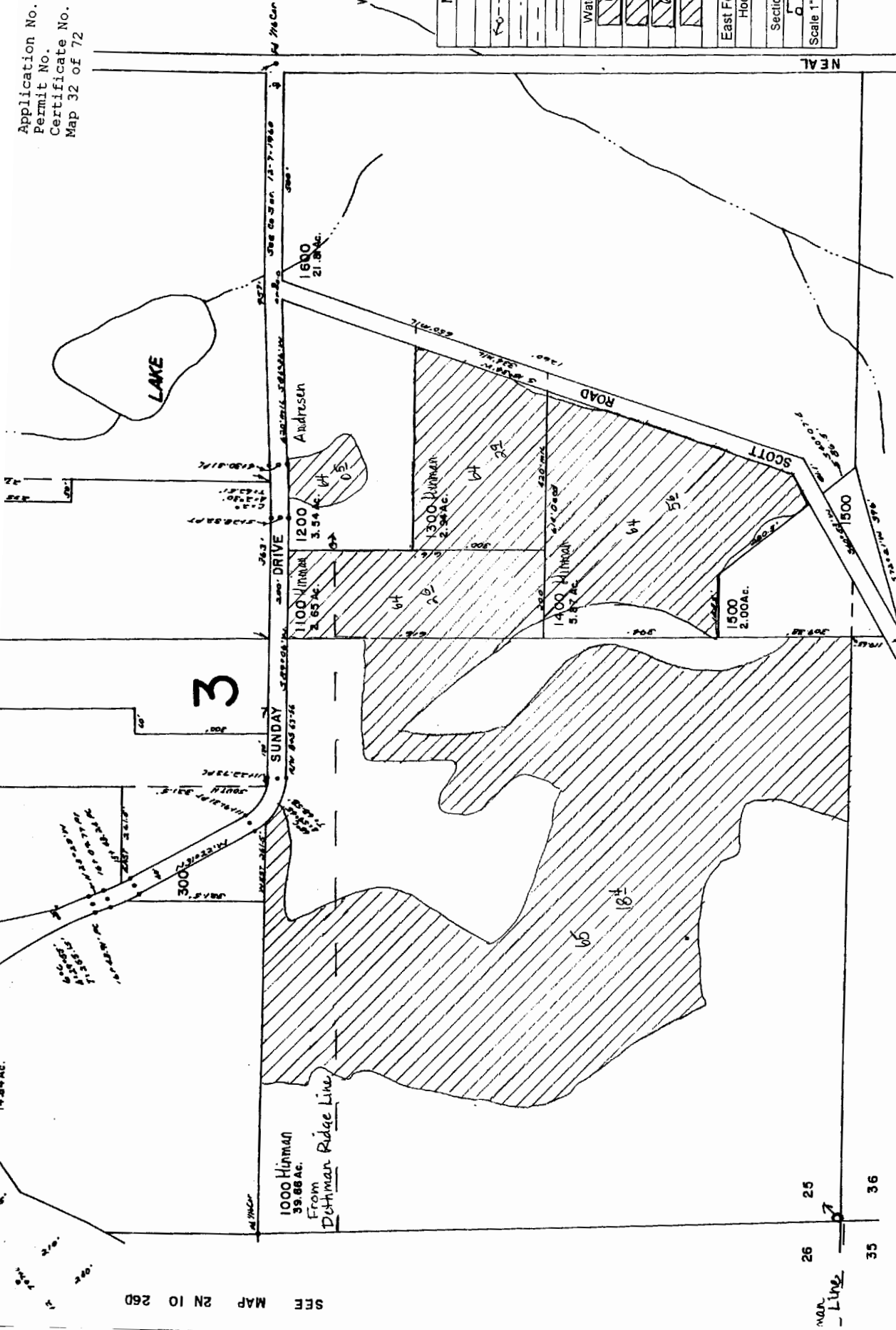
MAP 2N 10 26D

Application No. 39634
 Permit No. 29617
 Certificate No. 80929
 Map 32 of 72

SEE MAP 2N 10 260

RECEIVED
 JUN 03 2002
 WATER RESOURCES DEPT.
 SALEM, OREGON

Map Legend	
Map Symbols	
	Turnout Box
	Open Ditch
	Pipeline
	Property Line
Water Right Certificate	
	P - 26517
	P - 30825
	P - 32101
	P - 32685
East Fork Irrigation District Hood River, Oregon	
Section 2N-10-25C	
	0 100 200
Scale 1" = 200' cms	



SEE MAP 2N 10 260

SEE MAP 2N 10 36

2N 10 25C

**Section 26 T2N R10E WM
Hood River County**

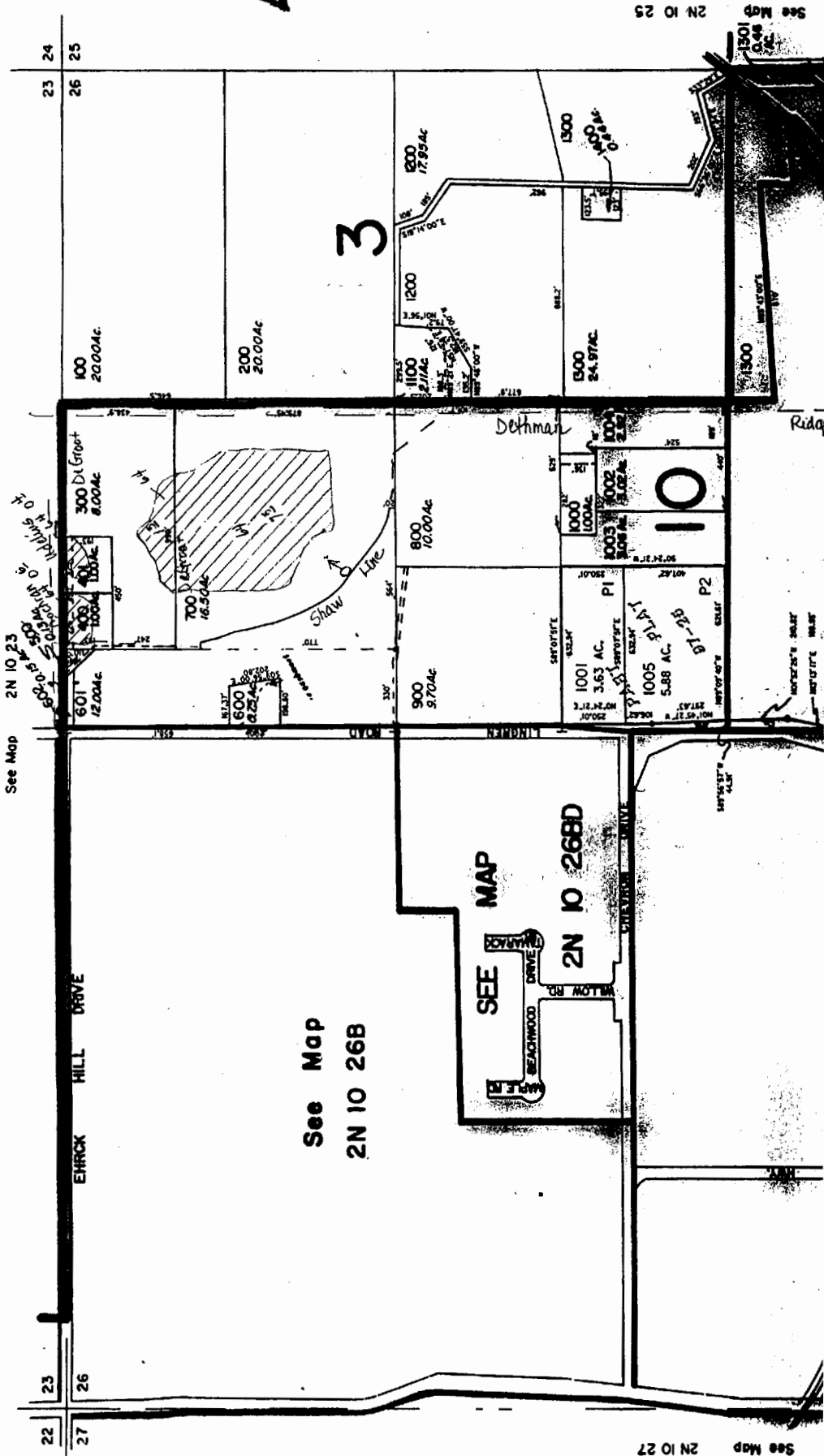
1" = 400'

Application No. 39634
Permit No. 29617
Certificate No. 80929
Map 33 of 72

WATER RESOURCES DEPT.
SALEM, OREGON

Cancelled
500 thru
3600

THIS MAP WAS PREPARED FOR
ASSESSMENT PURPOSE ONLY



See Map
2N 10 26B

SEE MAP

2N 10 26BD

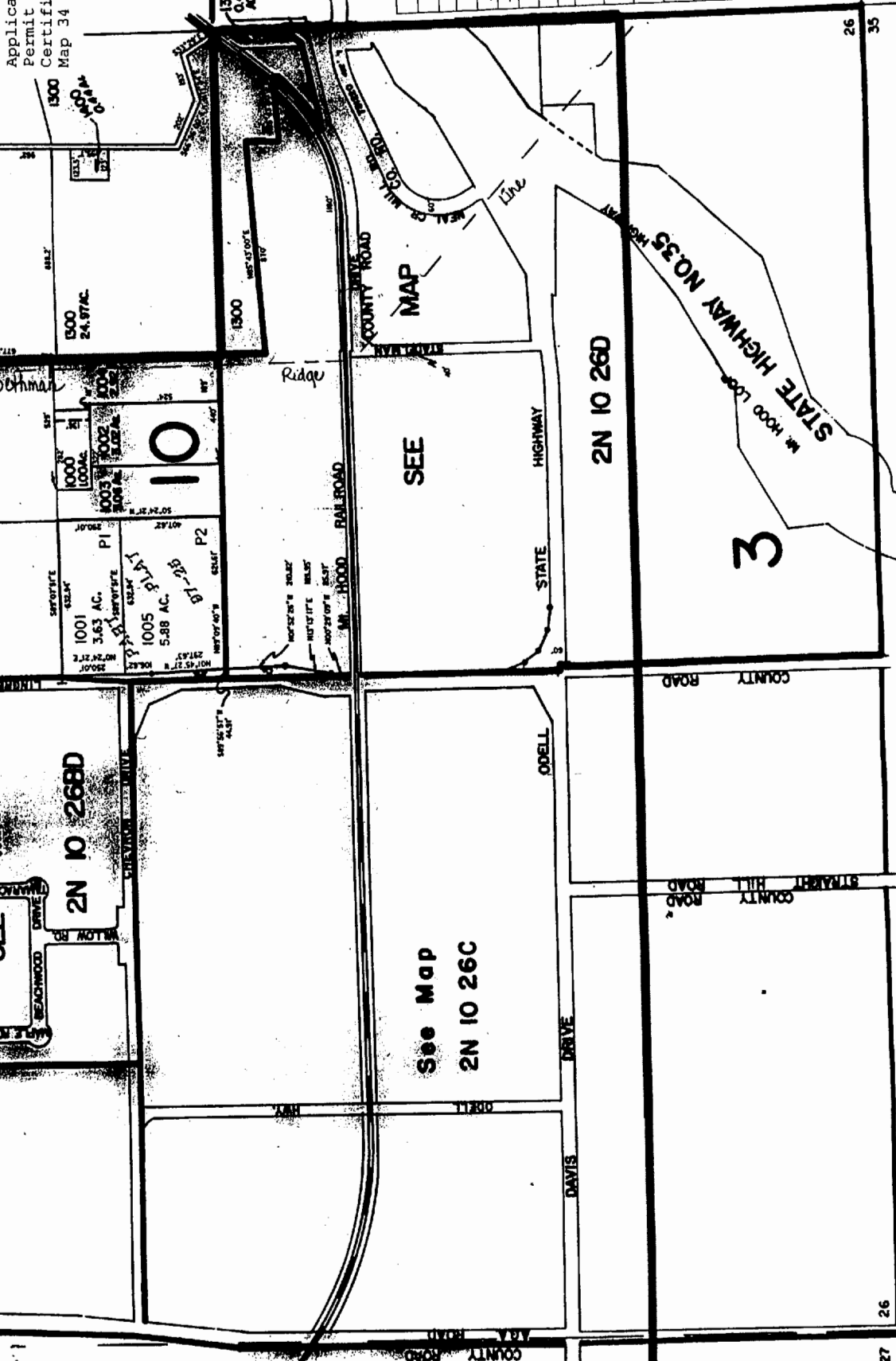
See Map 2N 10 27

See Map 2N 10 25

Application No. 39634
 Permit No. 29617
 Certificate No. 80929
 Map 34 of 72

WILHELM, URSULIN

See Map 2N 10 27



Map Legend	
Map Symbols	
	Turnout Box
	Open Ditch
	Pipeline
	Property Line
Water Right Certificate	
	P - 26517
	P - 30825
	P - 32101
	P - 32685
East Fork Irrigation District Hood River, Oregon	
Section 2N-10-26	
	4.50
Scale 1" = 400 cms	

REVISED 12-11-97, JD

See Map 2N 10 35

See Map 2N 10 27

**2N 10 26
& INDEX**

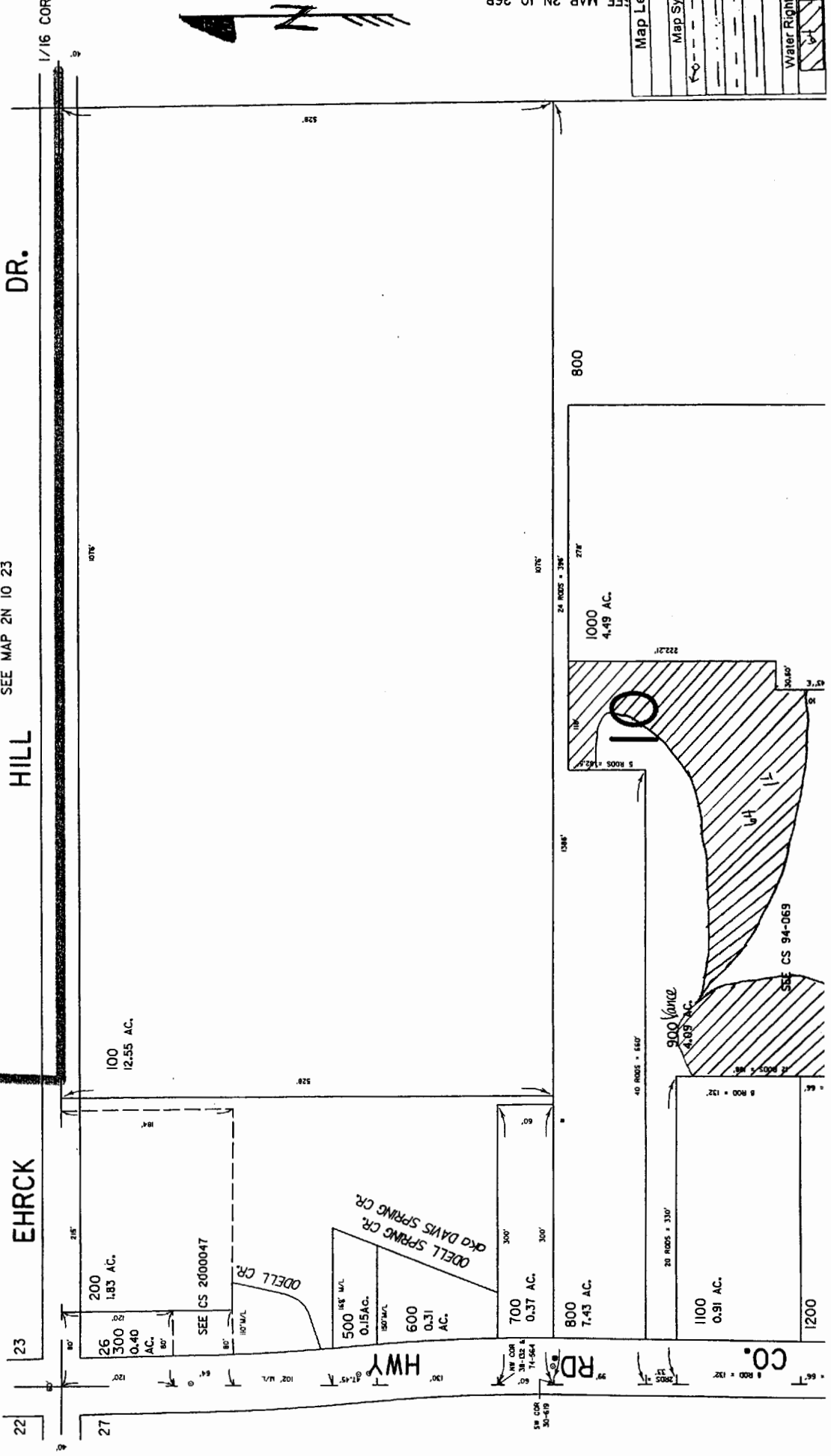
Application No. 39634
Permit No. 29617
Certificate No. 80929
Map 35 of 72

WATER RESOURCES DEPT.
SALEM, OREGON

NW1/4 NW1/4 SEC. 26 T.2N. R.10E. W.M.
HOOD RIVER COUNTY

1" = 100'

THIS MAP WAS PREPARED FOR
ASSESSMENT PURPOSE ONLY



SEE MAP 2N 10 27A

Map Leg	
Map Sym	
Pr	
Water Right C	

SEE MAP 2N 10 26B

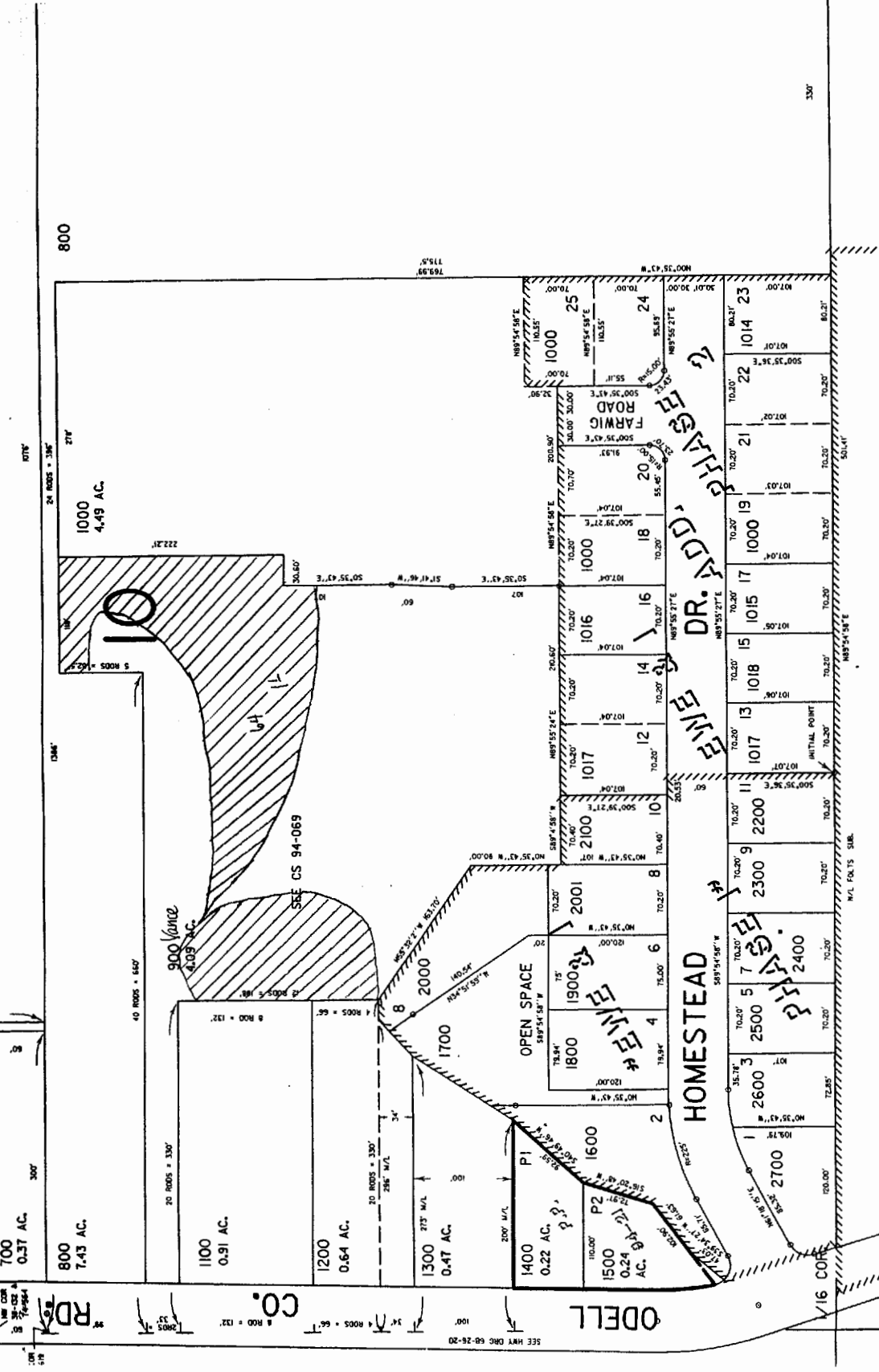
Application No. 39634
 Permit No. 29617
 Certificate No. 80929
 Map 36 of 72

Map Legend	
Map Symbols	
--- Turnout Box	
--- Open Ditch	
--- Pipeline	
--- Property Line	
Water Right Certificate	
P - 26517	
P - 30825	
P - 32101	
P - 32685	
East Fork Irrigation District Hood River, Oregon	
Section 2N-10-26BB	
Scale 1" = 100' CMS	

RECEIVED
 JUN 03 2002
 WATER RESOURCES DEPT.
 SALEM, OREGON

7/23/01

2N 10 26



SEE MAP 2N 10 26B

SEE MAP 2N 10 26BC

1/16 COR.

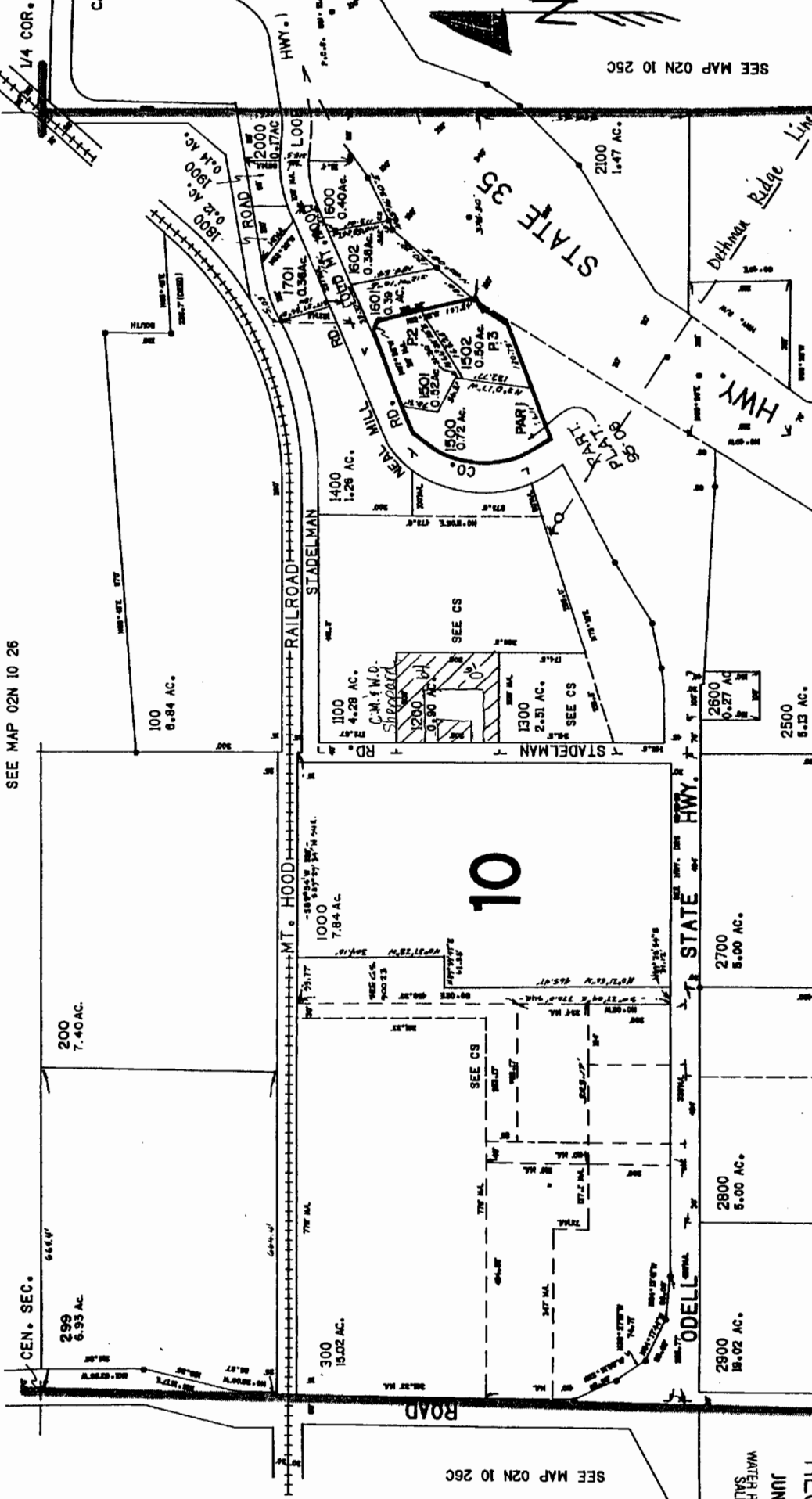
60'

Application No. 39634
Permit No. 29617
Certificate No. 80929
Map 37 of 72

SE1/4 SEC. 26 T.02N. R.10E. W.M.
HOOD RIVER COUNTY

1"=200'

THIS MAP WAS PREPARED FOR
ASSESSMENT PURPOSE ONLY

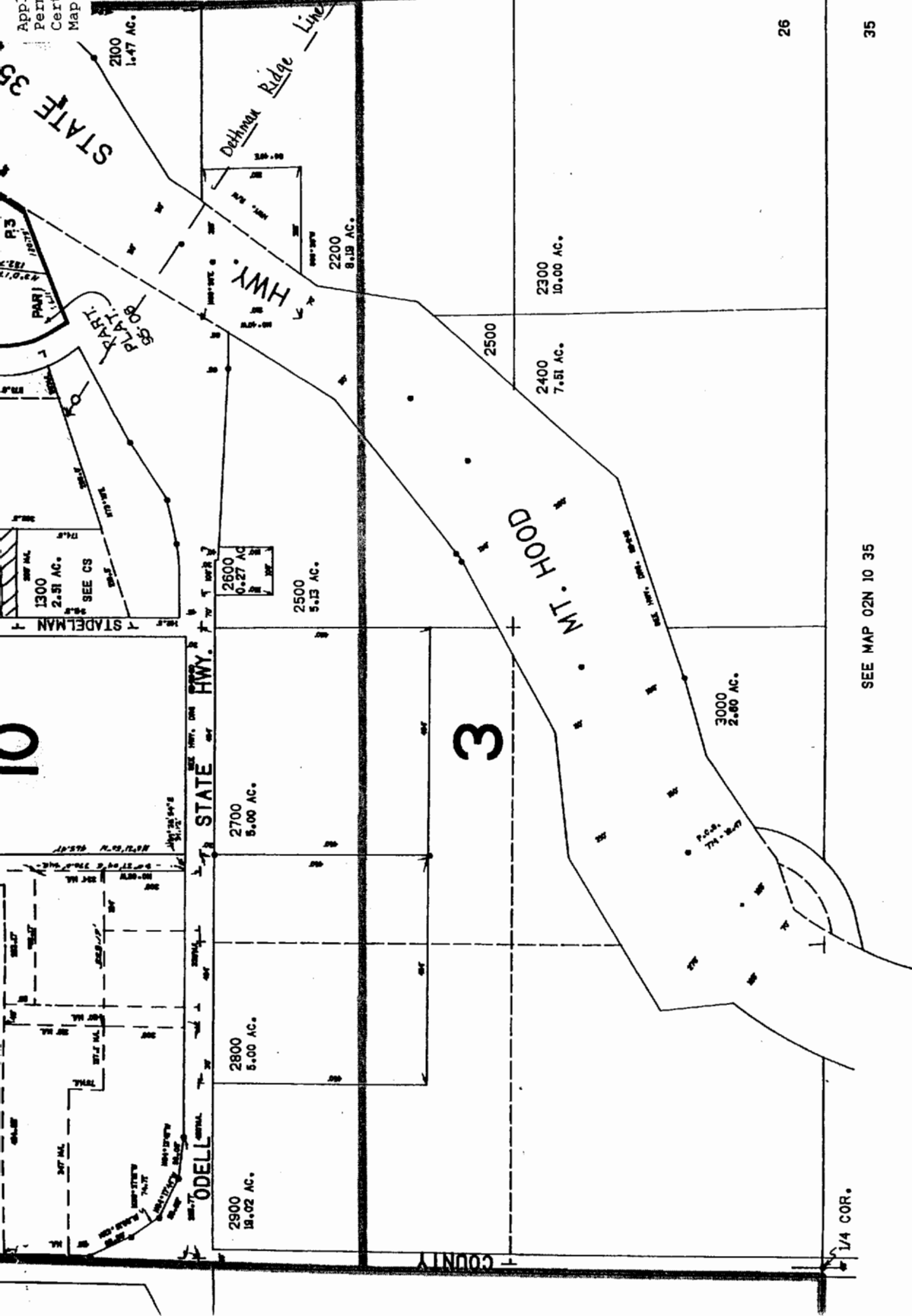


RECEIVED
JUN 03 2002
WATER RESOURCES DEPT.
SALEM, OREGON

Application No. 39634
 Permit No. 29617
 Certificate No. 80929
 Map 38 of 72

SEE MAP 02N 10 25C

RECEIVED
 JUN 03 2002
 WATER RESOURCES DEPT.
 SALEM, OREGON



Map Legend	
Map Symbols	
←---→	Turnout Box
---	Open Ditch
---	Pipeline
---	Property Line
Water Right Certificate	
1/4	P - 26517
1/4	P - 30825
1/4	P - 32101
1/4	P - 32685
East Fork Irrigation District Hood River, Oregon	
Section 2N-10-26D	
1/4	100 4.00
Scale 1" = 200 cms	

36

35

SEE MAP 02N 10 35

02N 10 26D

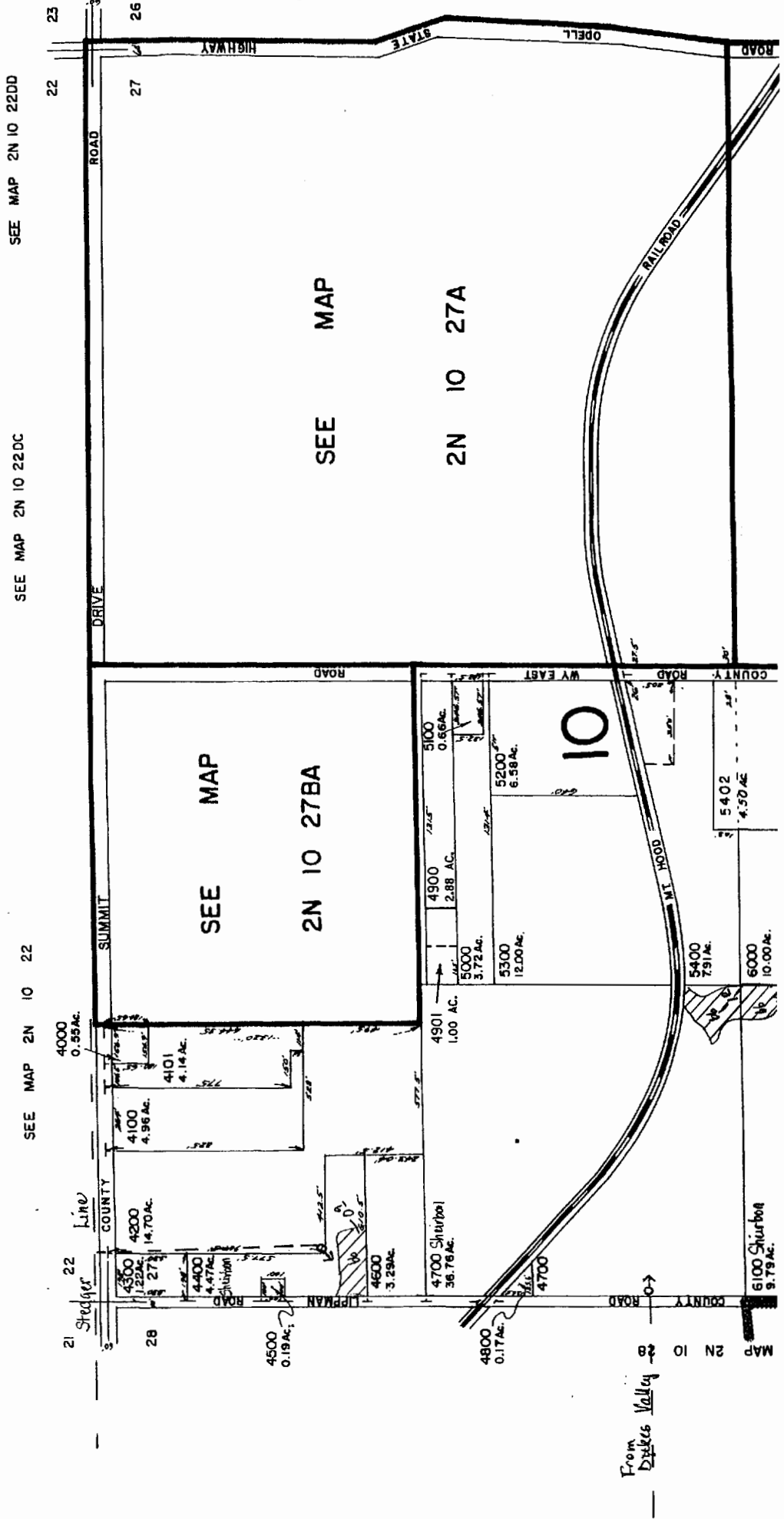
THIS MAP WAS PREPARED FOR
ASSESSMENT PURPOSE ONLY

SECTION 27 T.2N.R.10E. W.M.
HOOD RIVER COUNTY

1" = 400'

JUN 03 2002
WATER RESOURCES DEPT.
SALEM, OREGON

Application No. 39634
Permit No. 29617
Certificate No. 80929
Map 39 of 72



Application No. 39634
 Permit No. 29617
 Certificate No. 80929
 Map 40 of 72

SEE MAP 2N 10 26

RECEIVED

JUN 03 2002

WATER RESOURCES DIVISION
 SALEM, OREGON

Map Legend	
Map Symbols	Turnout Box
Open Ditch	Pipelin
Property Lin	Water Right Certificate
Water Right Certificate	P - 2651
	P - 3082
	P - 3210
	P - 3268

Water Right Certificate	
Water Right Certificate	P - 2651
	P - 3082
	P - 3210
	P - 3268

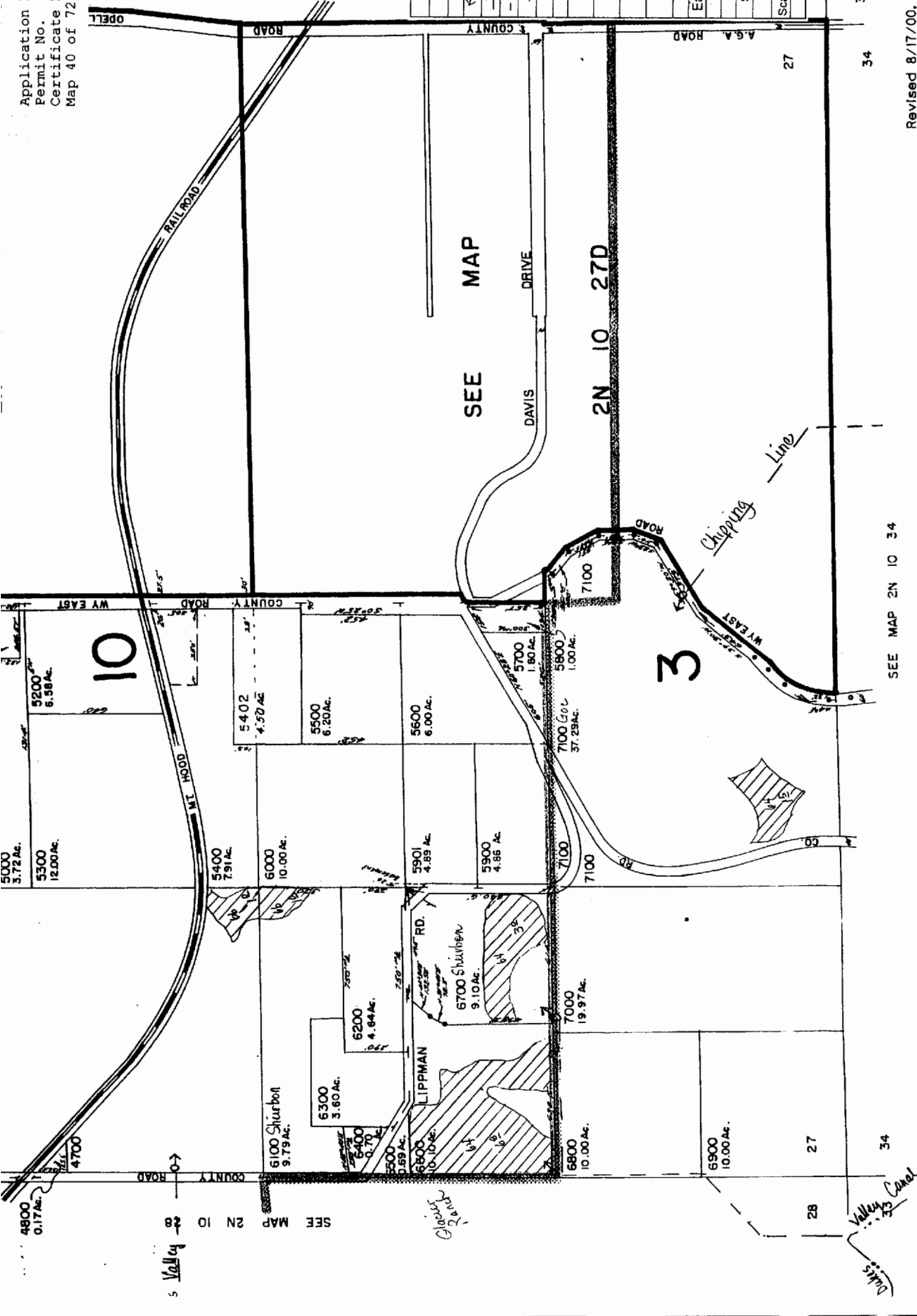
East Fork Irrigation District
 Hood River, Oregon

Section 2N-10-27

Scale 1" = 400 cms

35 2N 10 27
 & INDEX

Revised 8/17/00, JD



SEE MAP 2N 10 34

SEE MAP 2N 10 26

SE 1/4 SEC. 27 T. 2N R. 10E. W.M.
HOOD RIVER COUNTY

1" = 200'

THIS MAP WAS PREPARED FOR
ASSESSMENT PURPOSE ONLY

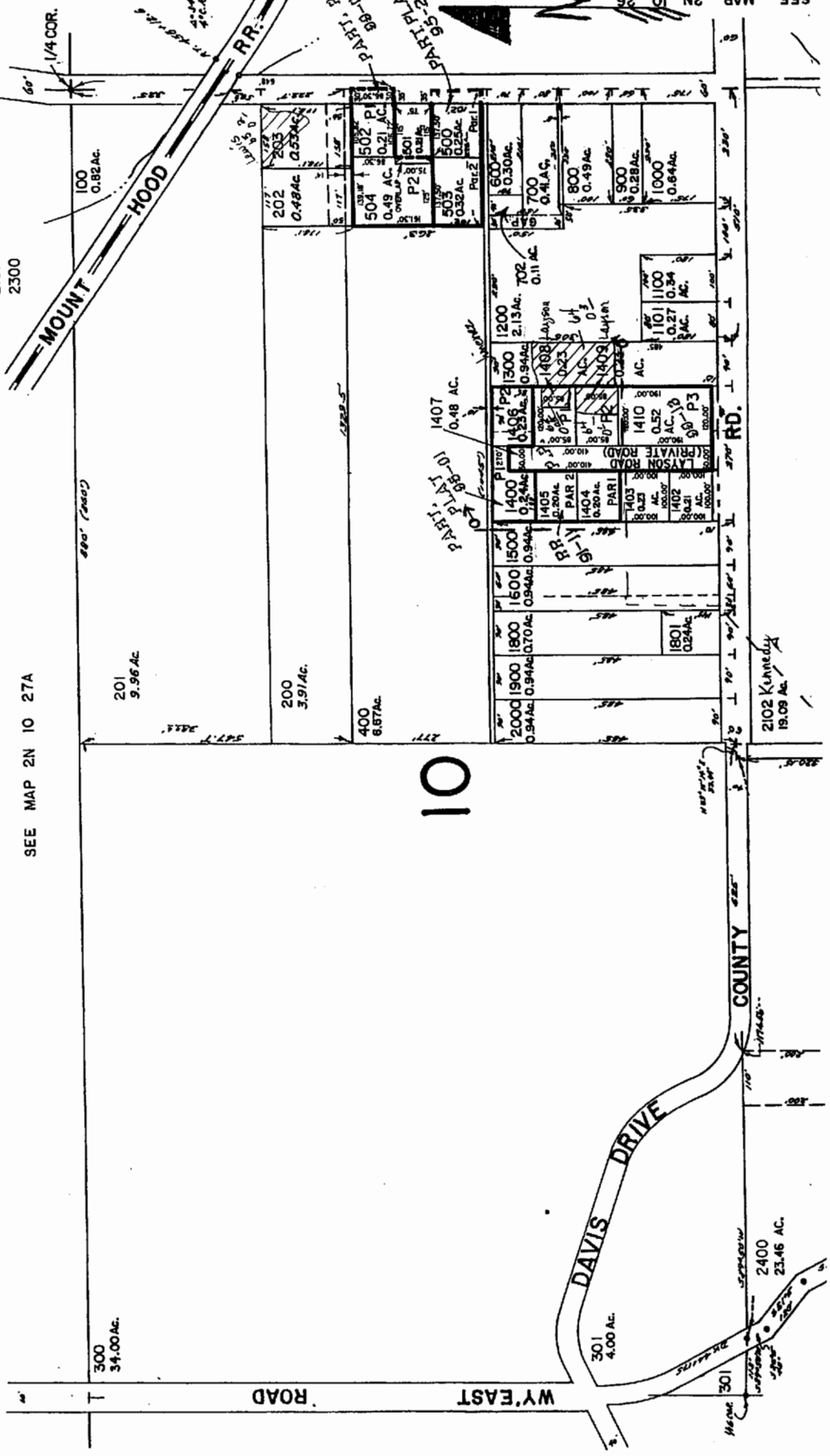
Application No. 39634
Permit No. 29617
Certificate No. 80929
Map 41 of 72

RECEIVED

CANCELLED NO.

- 701
- 1401
- 1700
- 2101
- 2300

JUN 03 2002
WATER RESOURCES DEF.
SALEM, OREGON



SEE MAP 2N 10 27

JUN 03 2002

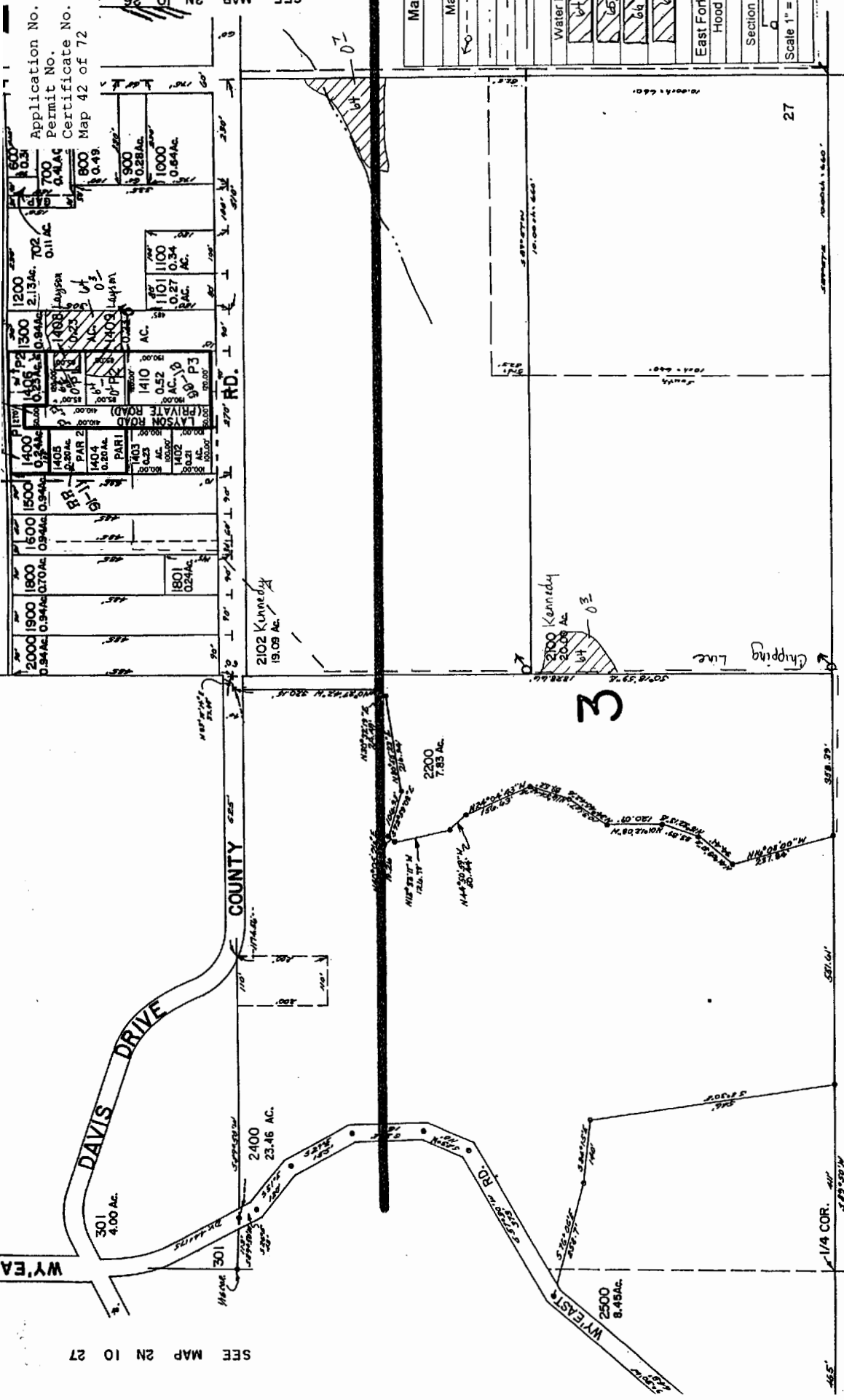
WATER RESOURCES DEPT.
SALEM, OREGON

Application No. 39634
Permit No. 29617
Certificate No. 80929
800 Map 42 of 72

SEE MAP 2N 10 26

Map Legend	
Map Symbols	Property Lin
--- Turnout Bo	Water Right Certificate
--- Open Ditch	P - 2651
--- Pipeline	P - 3082
--- Property Lin	P - 3210
	P - 3268
	East Fork Irrigation District Hood River, Oregon
	Section 2N-10-27D
	Scale 1" = 300 cms

35
2N 10 27D



34

SEE MAP 2N 10 34

SEE MAP 2N 10 27

SECTION 33 T.02N. R.10E. W.M.
HOOD RIVER COUNTY

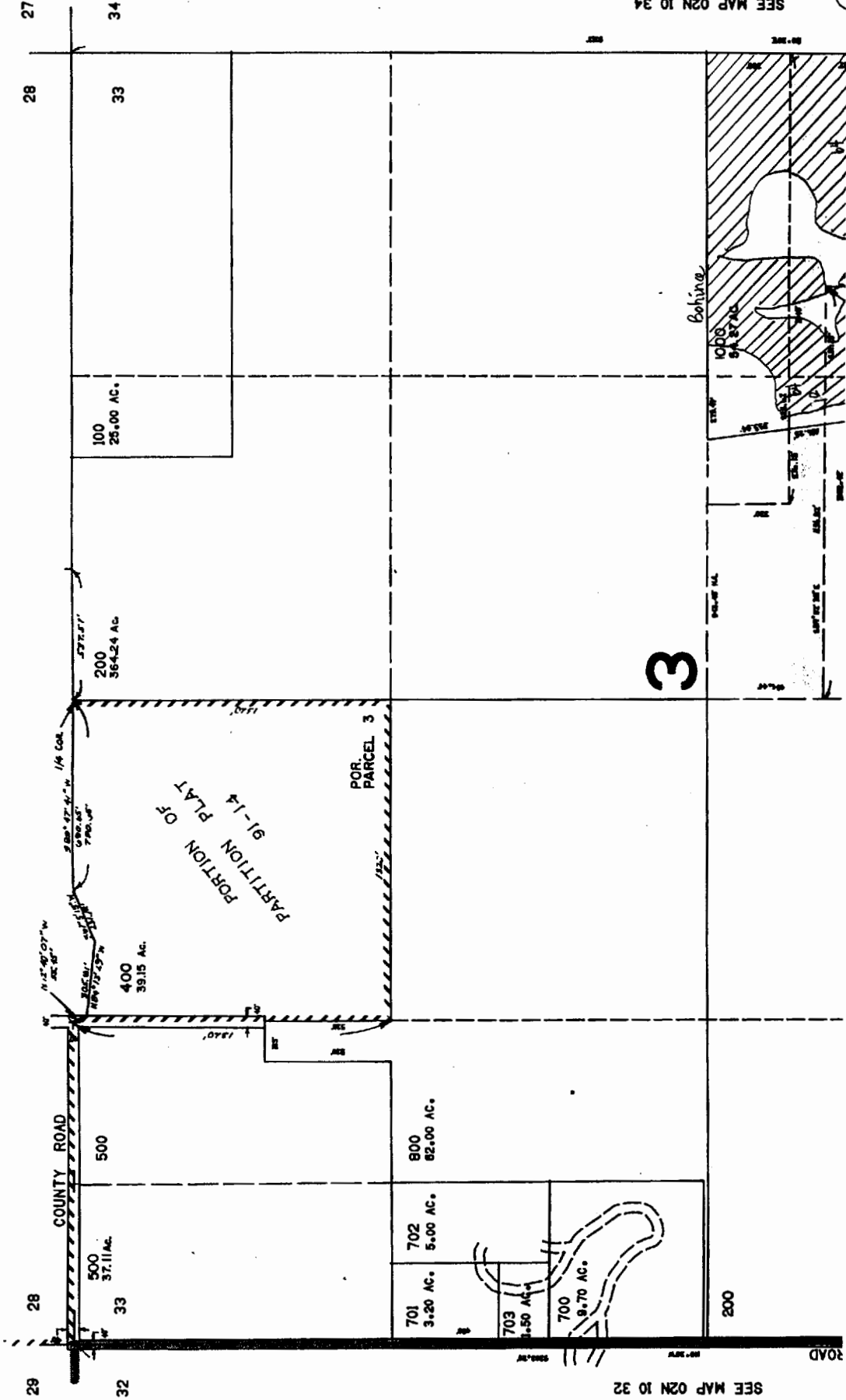
1"=400'

THIS MAP WAS PREPARED FOR
ASSESSMENT PURPOSE ONLY

Application No. 39634
Permit No. 29617
Certificate No. 80929
Map 43 of 72

JUN 15 1994
WATER RESOURCES DEPT.
SALEM, OREGON

SEE MAP 02N 10 28



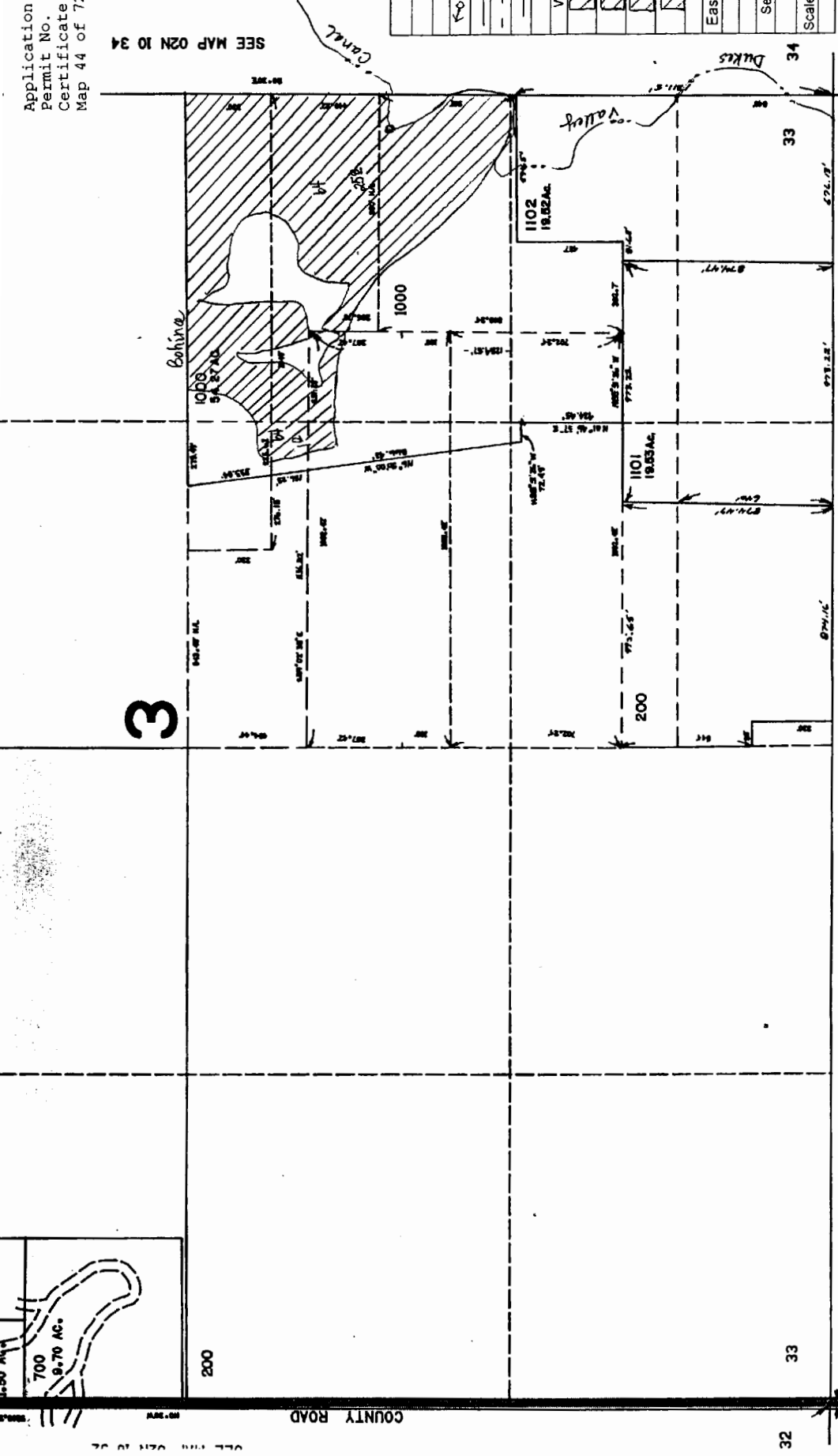
CANCELLED
301
301
300
900
1002
600
401
1103
1104
1105
1100

2N

Application No. 39634
 Permit No. 29617
 Certificate No. 80929
 Map 44 of 72

RECEIVED
 JUN 03 2002
 WATER RESOURCES DEPT.
 SALEM, OREGON

SEE MAP 02N 10 34



Map Legend	
Map Symbols	
	Turnout Box
	Open Ditch
	Pipeline
	Property Line
Water Right Certificate	
	P - 26517
	P - 30825
	P - 32101
	P - 32685
East Fork Irrigation District Hood River, Oregon	
Section 2N-10-33	
	Scale 1" = 400' cms

SEE MAP 01N 10 04

02N 10 33

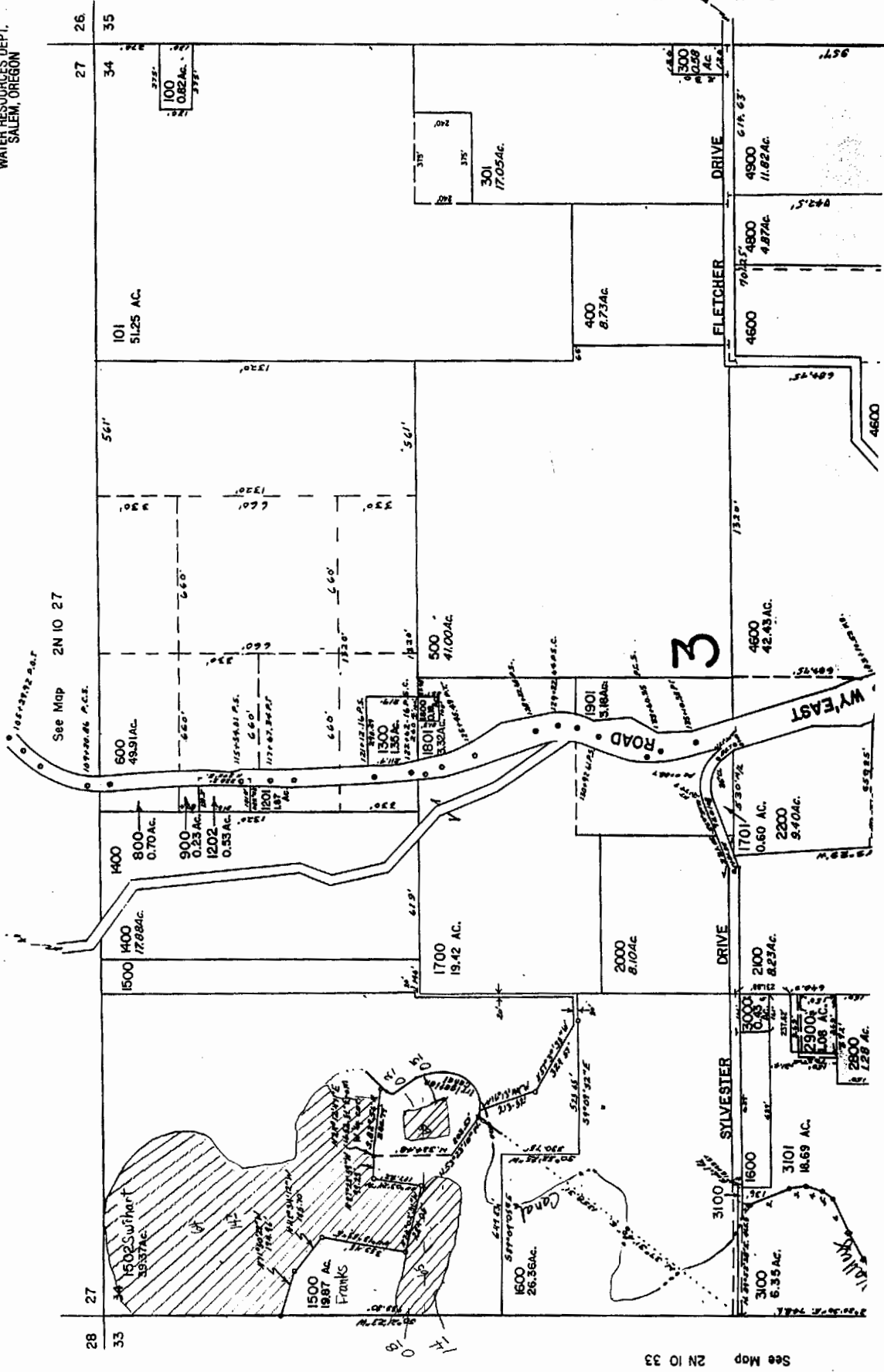
Application No. 39634
Permit No. 29617
Certificate No. 80929
Map 45 of 72

Section 34 T2N R10E WM
Hood River County

1"=400'

JUN 0 3 2002
WATER RESOURCES DEPT.
SALEM, OREGON

PREPARED FOR
THIS PURPOSE ONLY



28 27 33
See Map 2N 10 33

26 27 35
See Map 2N 10 35

CANCELLED
290
310
360
300
100
300
150
230
190
700
110
120
20

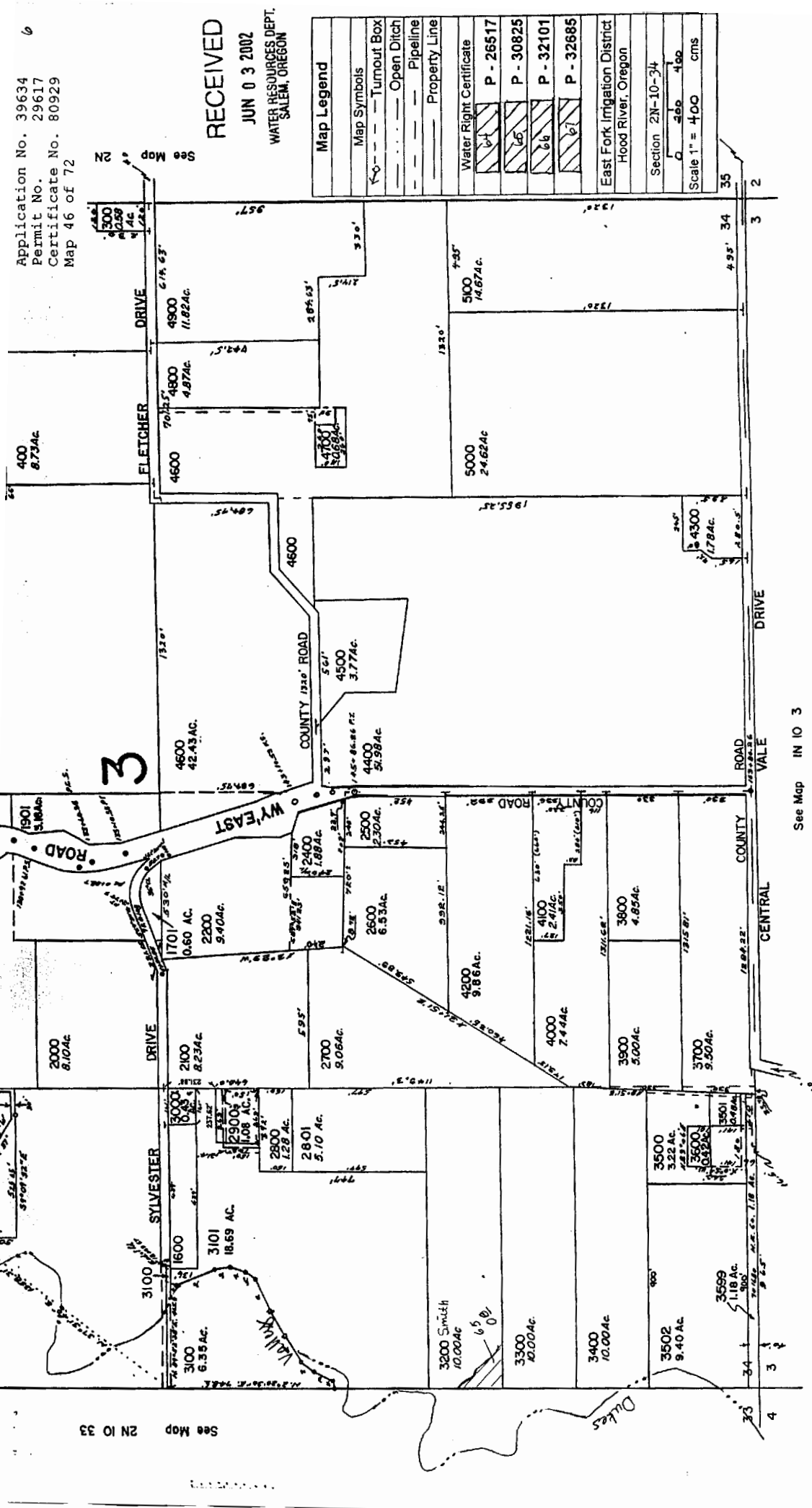
T. L. 3100
1987
1988
1989
1990
1991
1992
1993
1994
1995
1996
1997
1998
1999
2000
2001
2002
2003
2004
2005
2006
2007
2008
2009
2010
2011
2012
2013
2014
2015
2016
2017
2018
2019
2020
2021
2022
2023
2024
2025
2026
2027
2028
2029
2030
2031
2032
2033
2034
2035
2036
2037
2038
2039
2040
2041
2042
2043
2044
2045
2046
2047
2048
2049
2050

Application No. 39634
 Permit No. 29617
 Certificate No. 80929
 Map 46 of 72

See Map 2N 10 33

RECEIVED
 JUN 03 2002
 WATER RESOURCES DEPT.
 SALEM, OREGON

Map Legend	
Map Symbols	
Turnout Box	—
Open Ditch	---
Pipeline	---
Property Line	---
Water Right Certificate	
P - 26517	
P - 30825	
P - 32101	
P - 32685	
East Fork Irrigation District	
Hood River, Oregon	
Section 2N-10-34	
Scale 1" = 400 cms	



See Map IN 10 3

2N 10 34

REVISED 3-2-99, JD

SECTION 35 T2N R10E WM
HOOD RIVER COUNTY

1" = 400'

THIS MAP WAS PREPARED FOR
ASSESSMENT PURPOSE ONLY

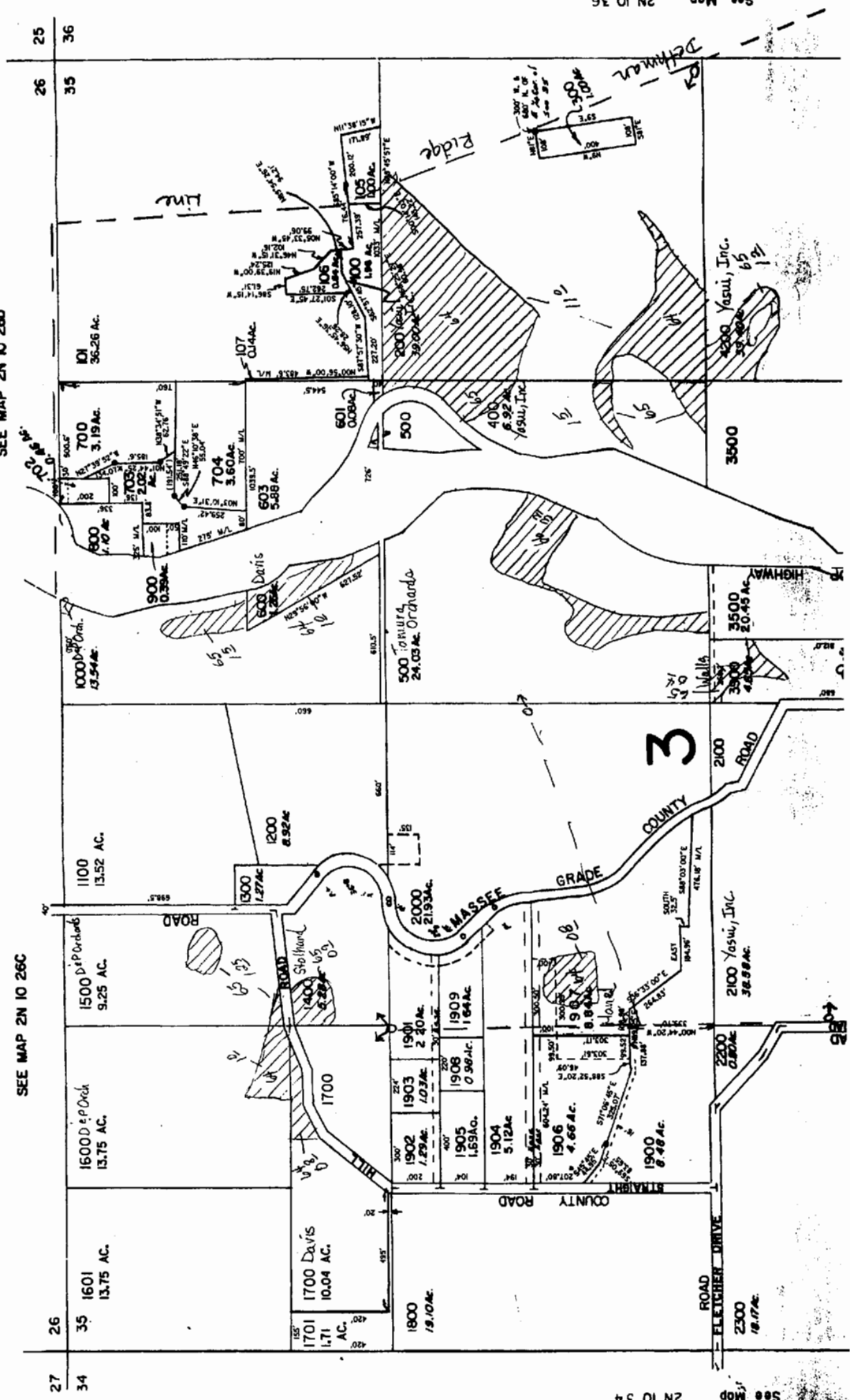
Application No. 39634
Permit No. 29617
Certificate No. 80929
Map 47 of 72

RECEIVED

JUN 03 2002
WATER RESOURCES DEPT.
SALEM, OREGON

SEE MAP 2N 10 26D

SEE MAP 2N 10 26C



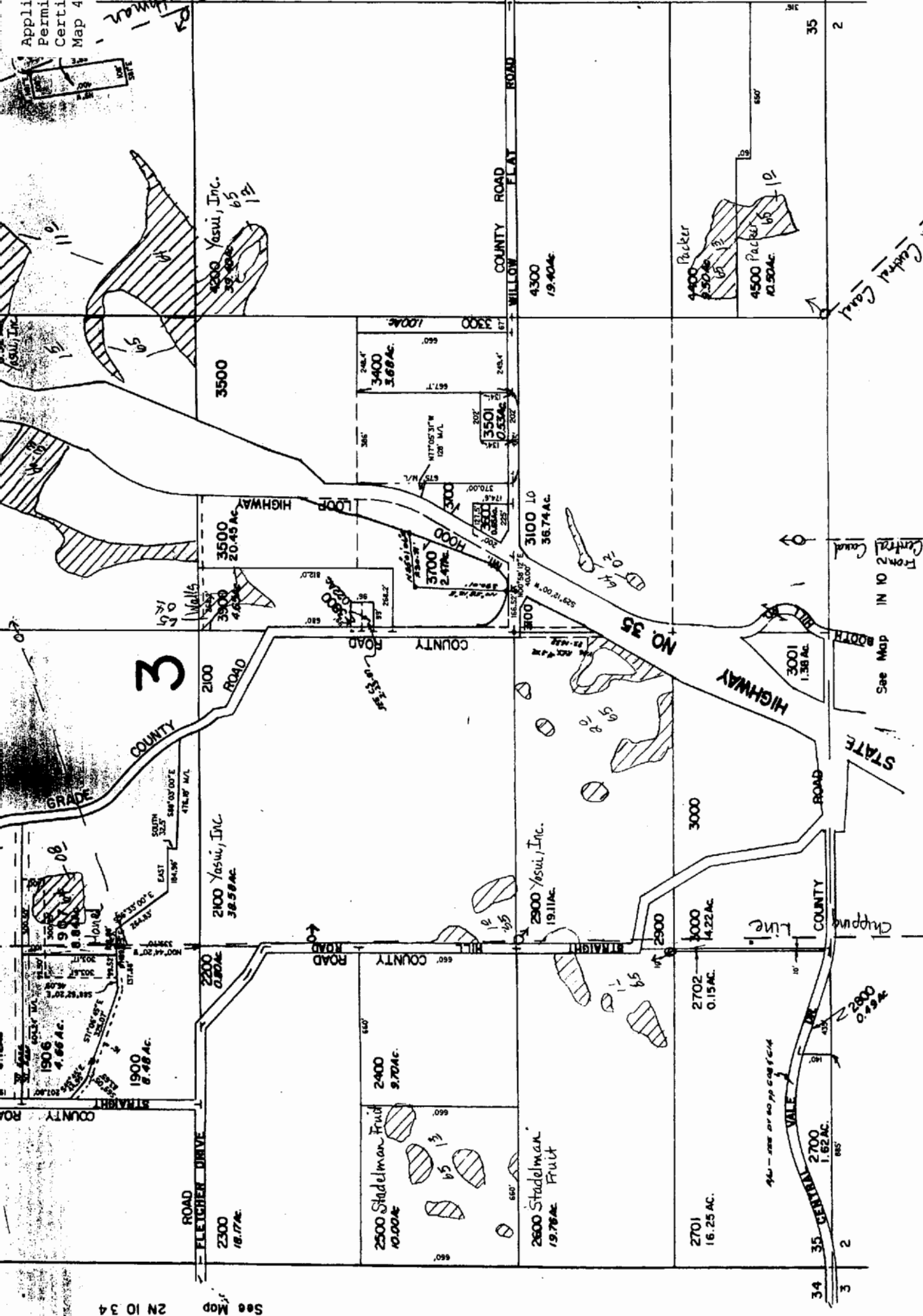
See Map 2N 10 34

See Map 2N 10 36

Application No. 39634
 Permit No. 29617
 Certificate No. 80929
 Map 48 of 72

RECEIVED
 JUN 13 2002
 WATER RESOURCES DEPT.
 SALEM, OREGON

Map Legend	
Map Symbols	
	Turnout Box
	Open Ditch
	Pipeline
	Property Line
Water Right Certificate	
	P - 26517
	P - 30825
	P - 32101
	P - 32685
East Fork Irrigation District Hood River, Oregon	
Section 2N-10-35	
	456
	456
Scale 1" = 400 cms	



2N 10 35

REVISED 5-10-99, JD

See Map 2N 10 34

See Map 2N 10 35

34 35 2

35 2

Section 36 T2N R10E WM
 Hood River County

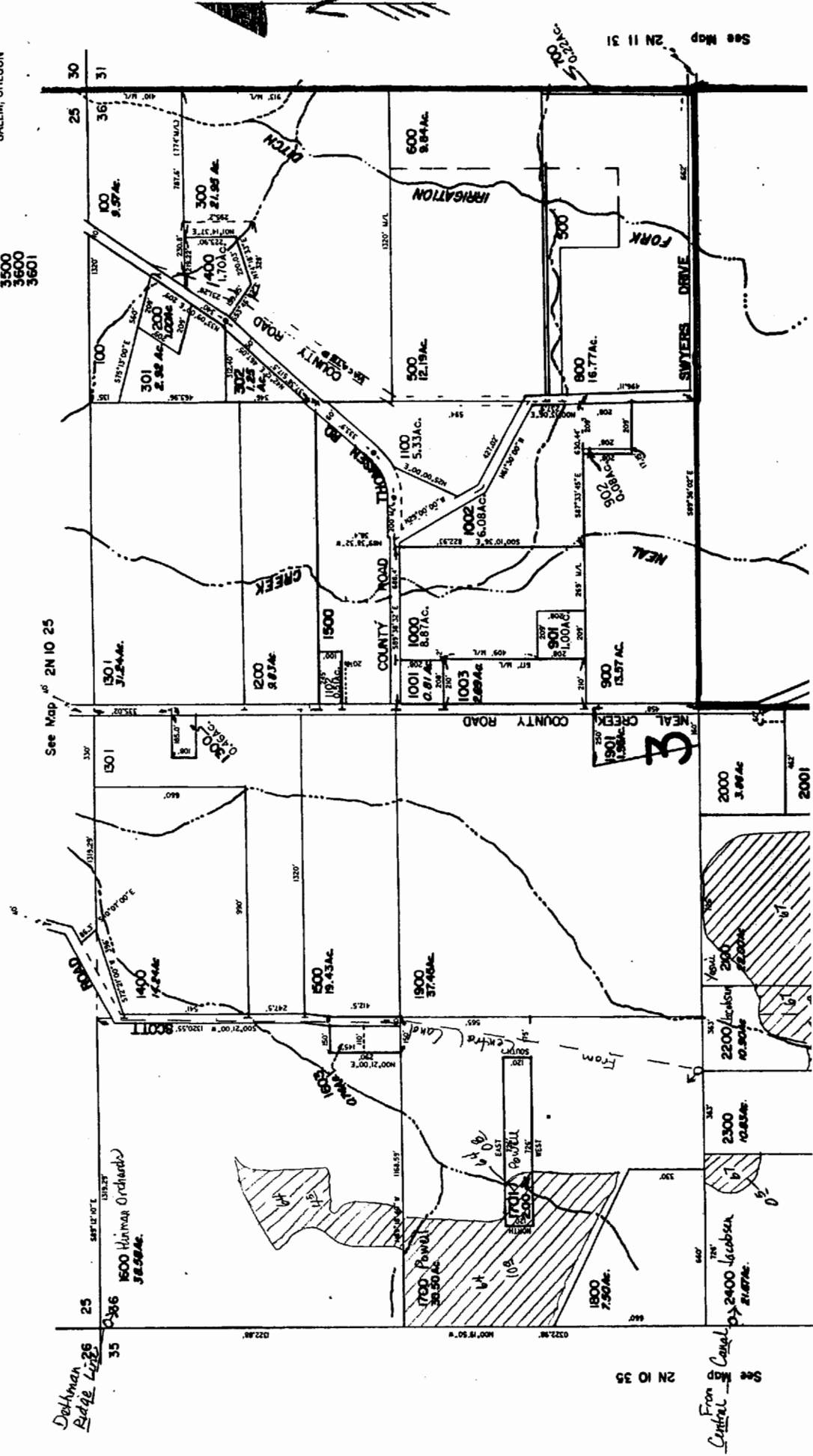
2N

THIS MAP WAS PREPARED FOR
 ASSESSMENT PURPOSE ONLY

RECEIVED

JUN 03 2002
 WATER RESOURCES DEPT.
 SALEM, OREGON

Cancelled No's
 501 3000 thru
 502 4001
 1101 1601
 1602 3500
 3600 3601

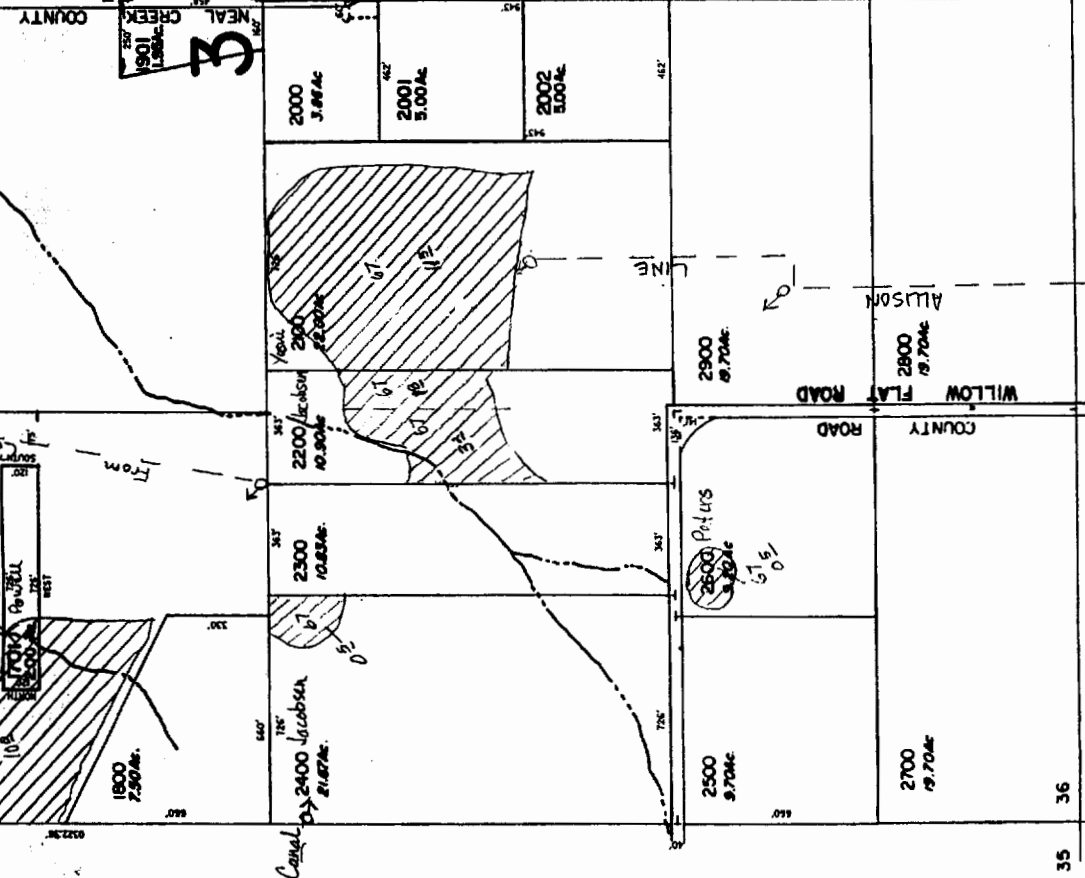
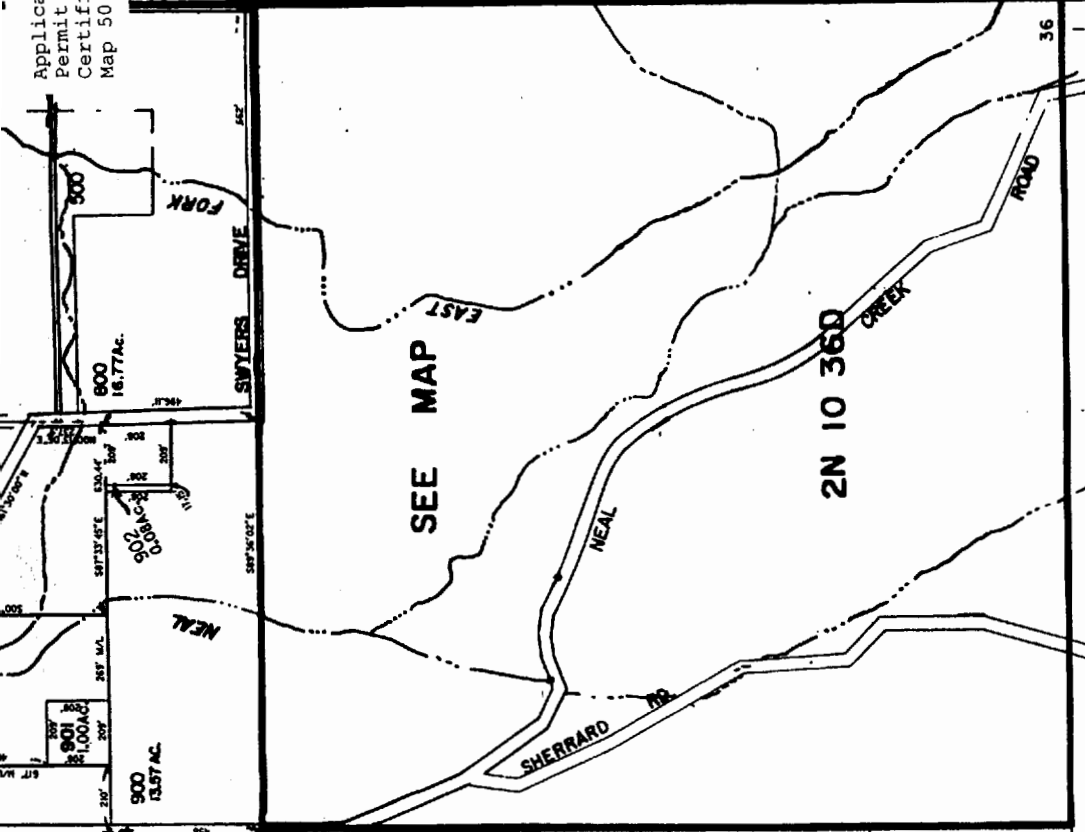


See Map 2N 10 35
 From Central Canal

Application No. 39634
 Permit No. 29617
 Certificate No. 80929
 Map 50 of 72

RECEIVED
 JUN 03 2002
 WATER RESOURCES DEPT.
 SALEM, OREGON

Map Legend	
Map Symbols	
	Turnout Box
	Open Ditch
	Pipeline
	Property Line
Water Right Certificate	
	P - 26517
	P - 30825
	P - 32101
	P - 32685
East Fork Irrigation District Hood River, Oregon	
Section 2N-10-36	
	Scale 1" = 400 cms



See Map IN 10 1

2N 10 36
 REVISED 10-4-96, LC

See Map 2N 10 35

NE1/4SE1/4 SEC. 36 T.2N. R.10E. W.M.
HOOD RIVER COUNTY

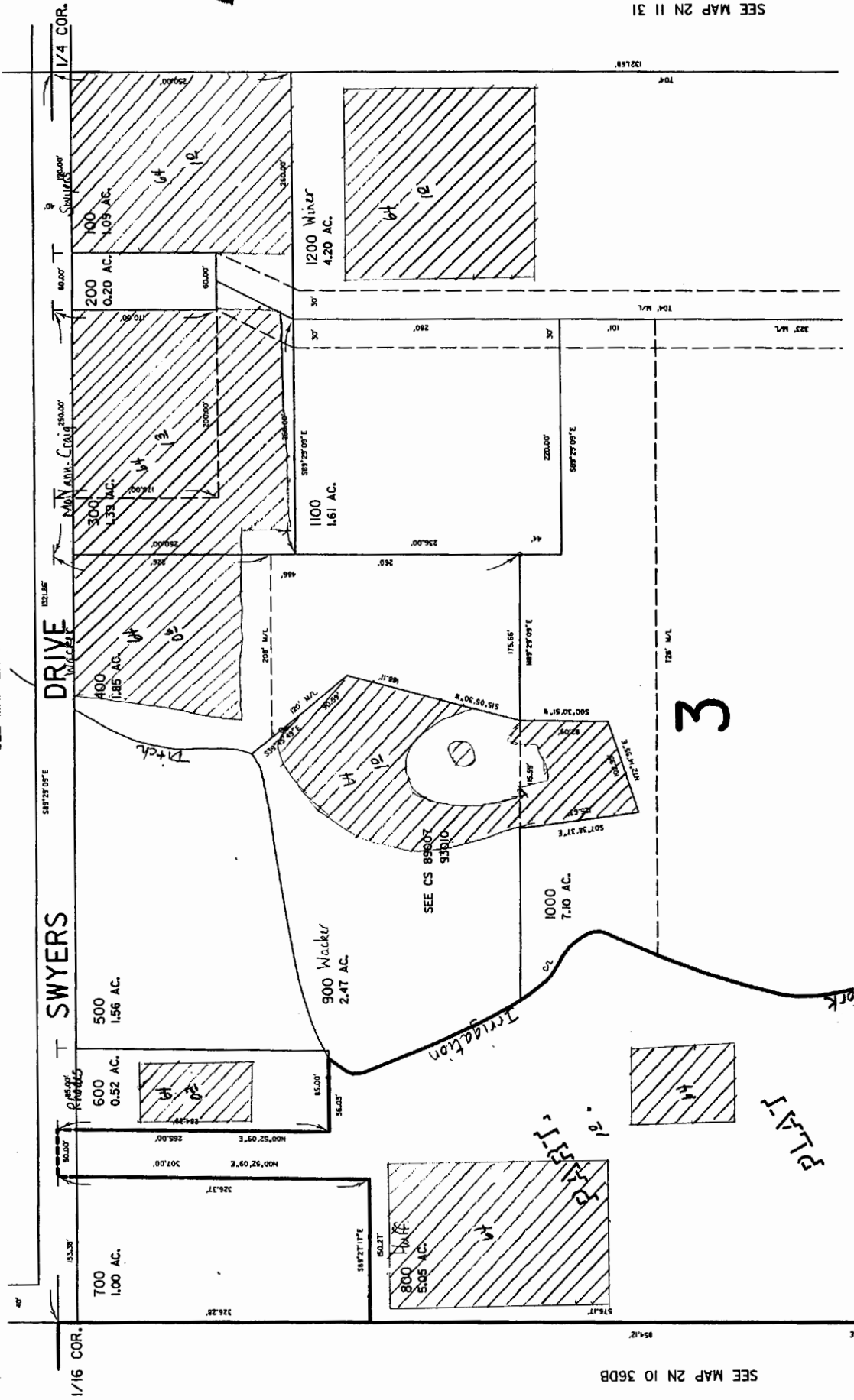
THIS MAP WAS PREPARED FOR
ASSESSMENT PURPOSE ONLY

Application No. 39634
Permit No. 29617
Certificate No. 80929
Map 51 of 72

JUN 0 3 2002
WATER RESOURCES DEPT.
SALEM, OREGON

1" = 100'

SEE MAP 2N 10 36



SEE MAP 2N 10 36DB

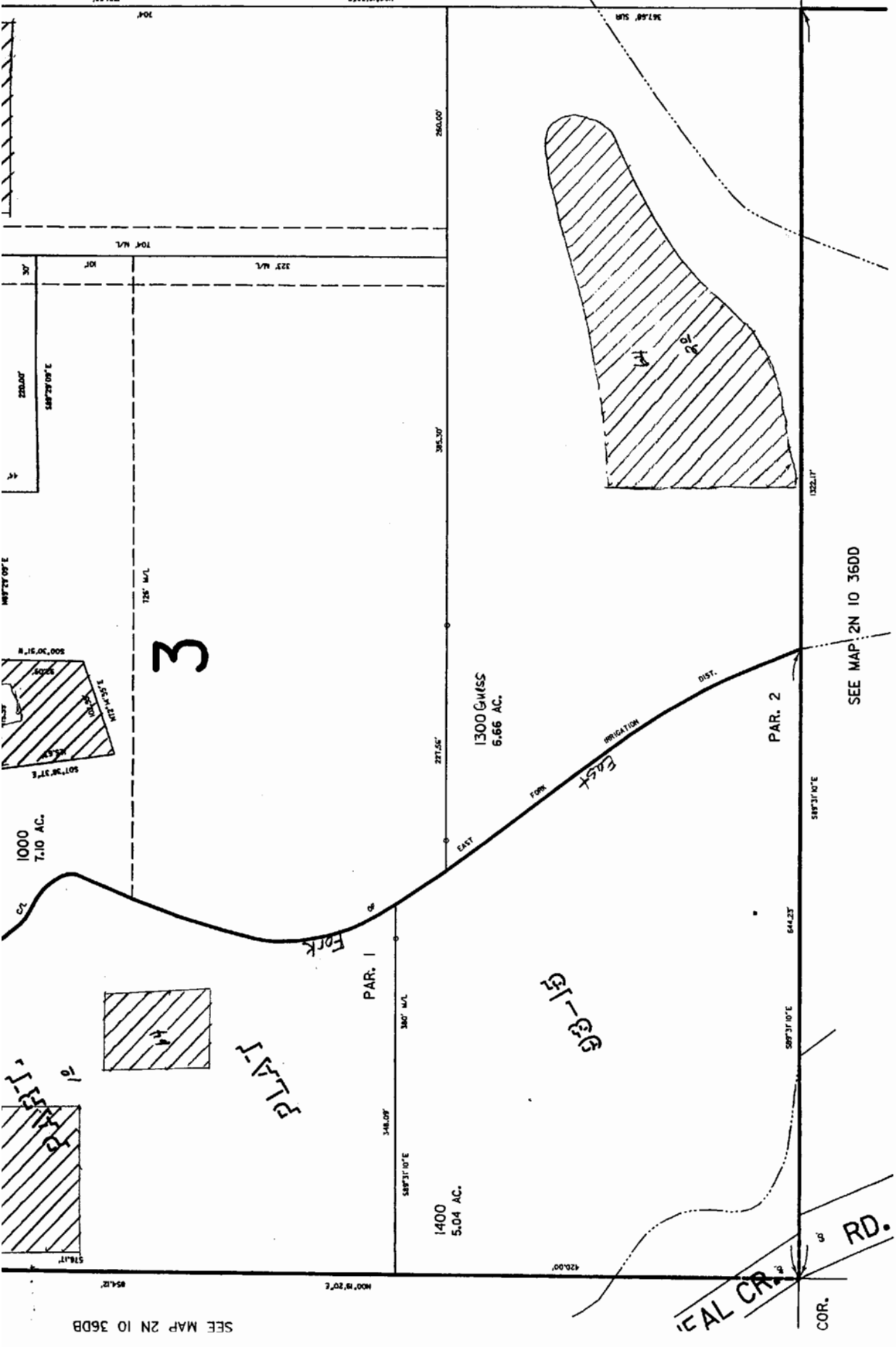
SEE MAP 2N 11 31

Application No. 39634
 Permit No. 29617
 Certificate No. 80929
 Map 52 of 72

RECEIVED
 JUN 13 2002
 WATER RESOURCES DEPT.
 SALEM, OREGON

SEE MAP 2N 10 31

Map Legend	
	Turnout Box
	Open Ditch
	Pipeline
	Property Line
Water Right Certificate	
	P - 26517
	P - 30825
	P - 32101
	P - 32685
East Fork Irrigation District Hood River, Oregon	
Section 2N-10-36DA	
Scale 1" = 100' cms	



2N 10 36DA

Revised 7/24/00, JD

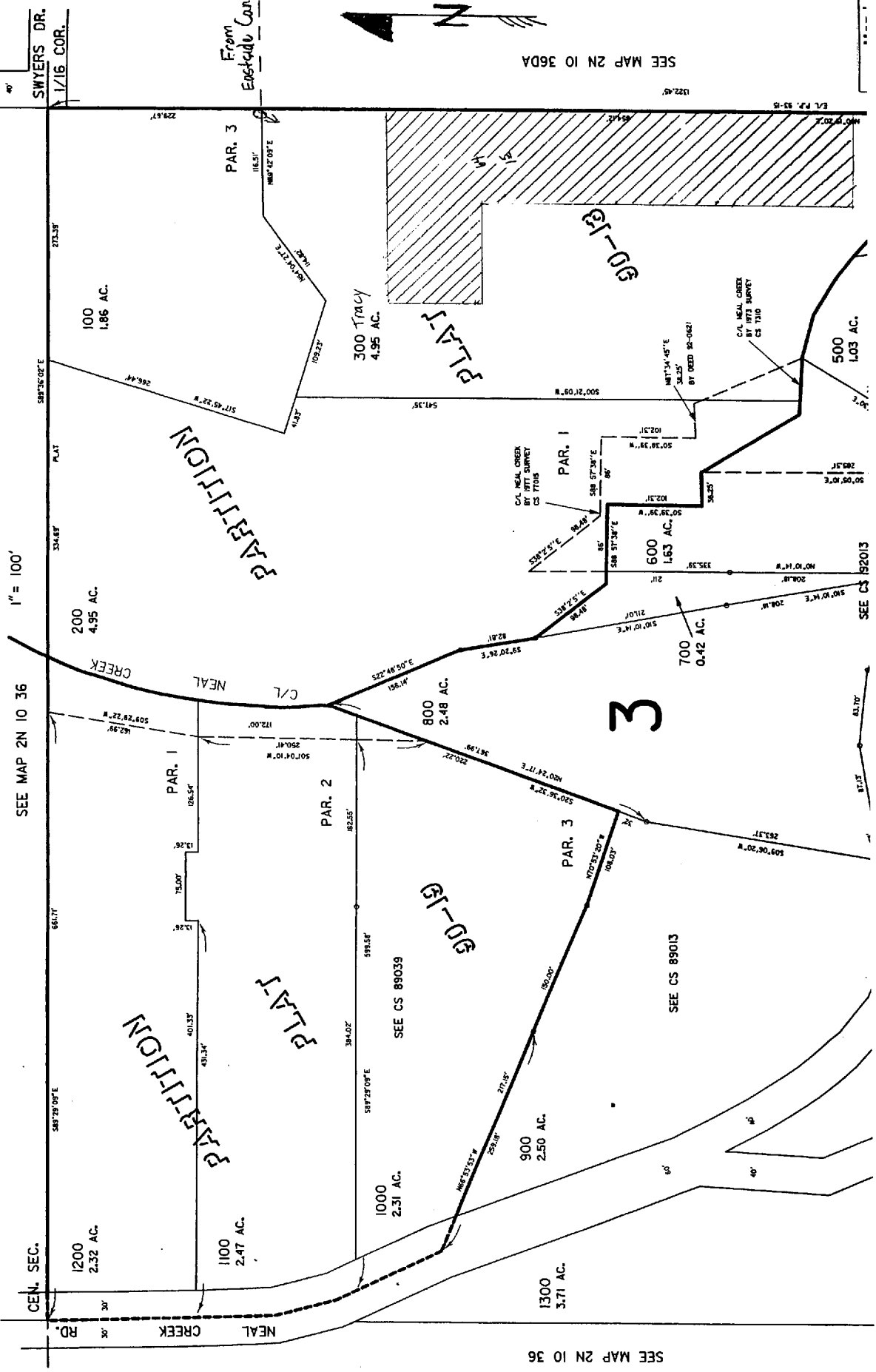
SEE MAP 2N 10 36DD

SEE MAP 2N 10 36DB

Application No. 39634
 Permit No. 29617
 Certificate No. 80929
 Map 53 of 72

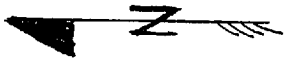
NW1/4SE1/4 SEC. 36 T.2N. R.10E. W.M.
 HOOD RIVER COUNTY

THIS MAP WAS PREPARED FOR
 ASSESSMENT PURPOSE ONLY



SEE MAP 2N 10 36

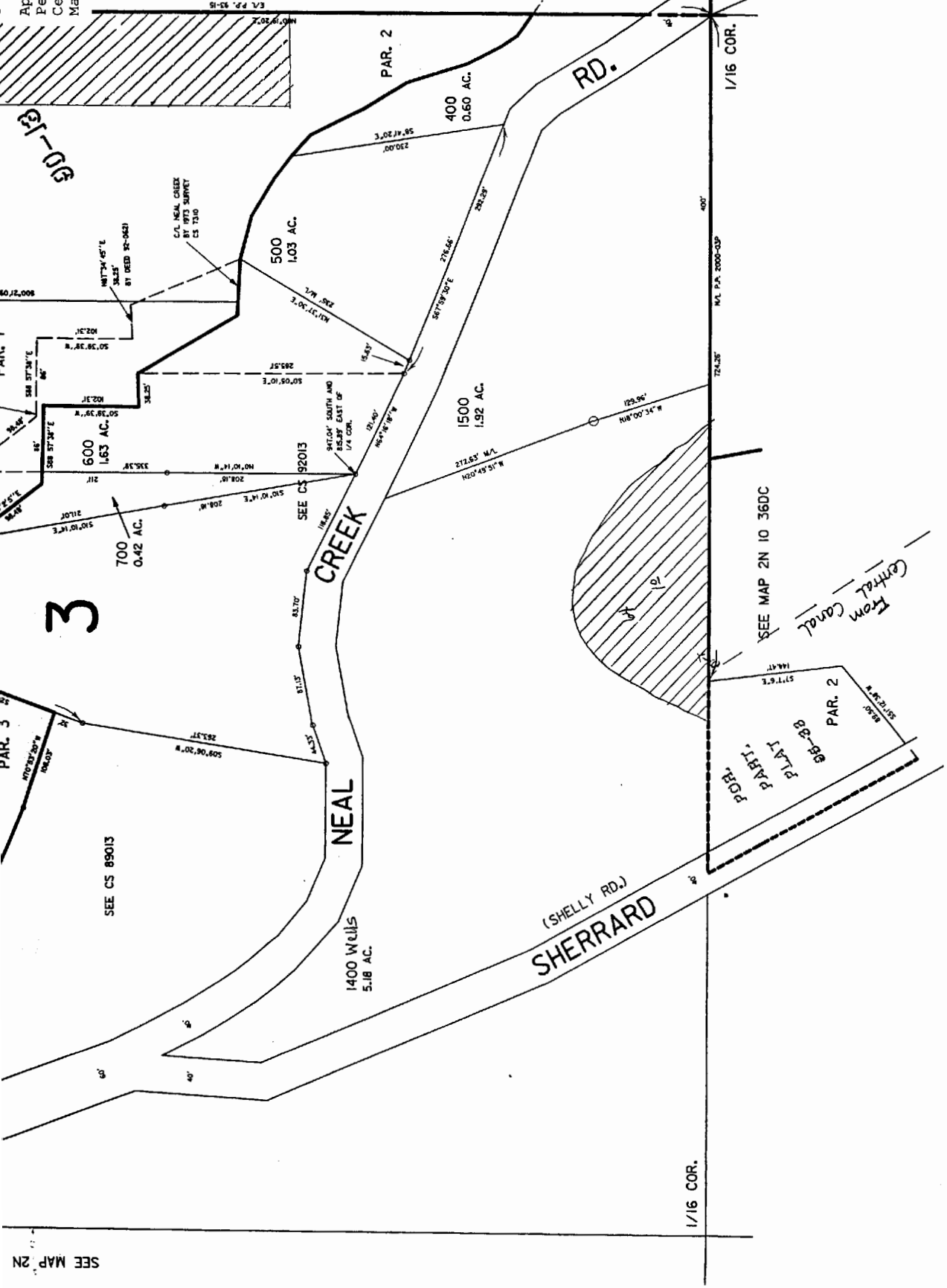
SEE MAP 2N 10 36DA



Application No. 39634
 Permit No. 29617
 Certificate No. 80929
 Map 54 of 72

WATER RESOURCES DEPT.
 SALEM, OREGON

Map Legend	
Map Symbols	
Turnout Box	—
Open Ditch	—
Pipeline	—
Property Line	—
Water Right Certificate	
P - 26517	
P - 30825	
P - 32101	
P - 32685	
East Fork Irrigation District Hood River, Oregon	
Section 2N-10-36DB	
Scale 1" = 100 cms	



2N 10

Revised 9/

SEE MAP 2N

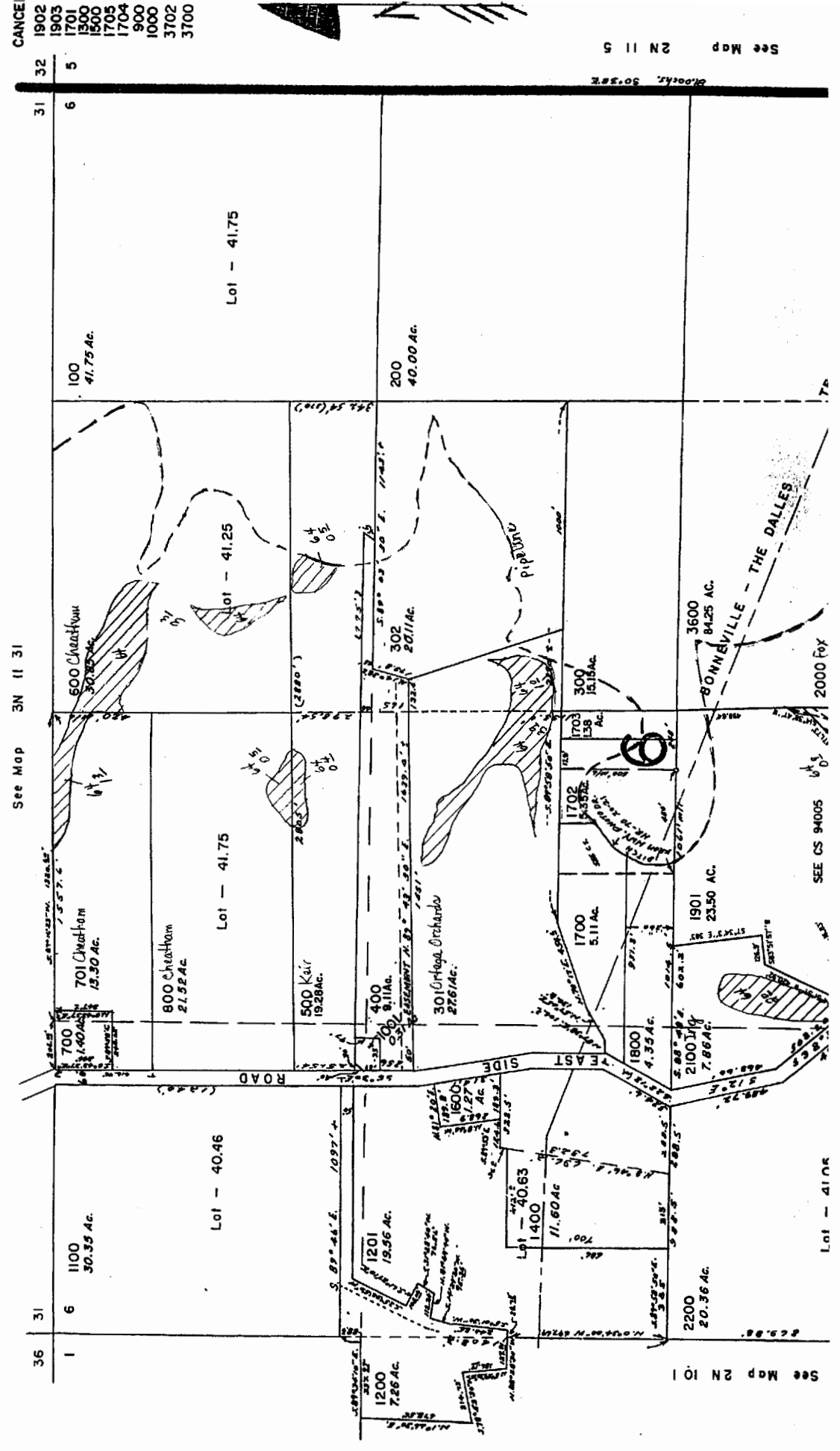
Application No. 39634
 Permit No. 29617
 Certificate No. 80929
 Map 55 of 72

SECTION 6 T.2N. R.IIE. W.M.
 HOOD RIVER COUNTY

1" = 400'

THIS MAP WAS PREPARED FOR
 ASSESSMENT PURPOSE ONLY

WATER RESOURCES DEPT.
 SALEM, OREGON



CANCE
 1902
 1903
 1701
 1500
 1705
 1704
 900
 1000
 3702
 3700

See Map 3N 11 31
 See Map 2N 10 1

See Map 2N 11 5

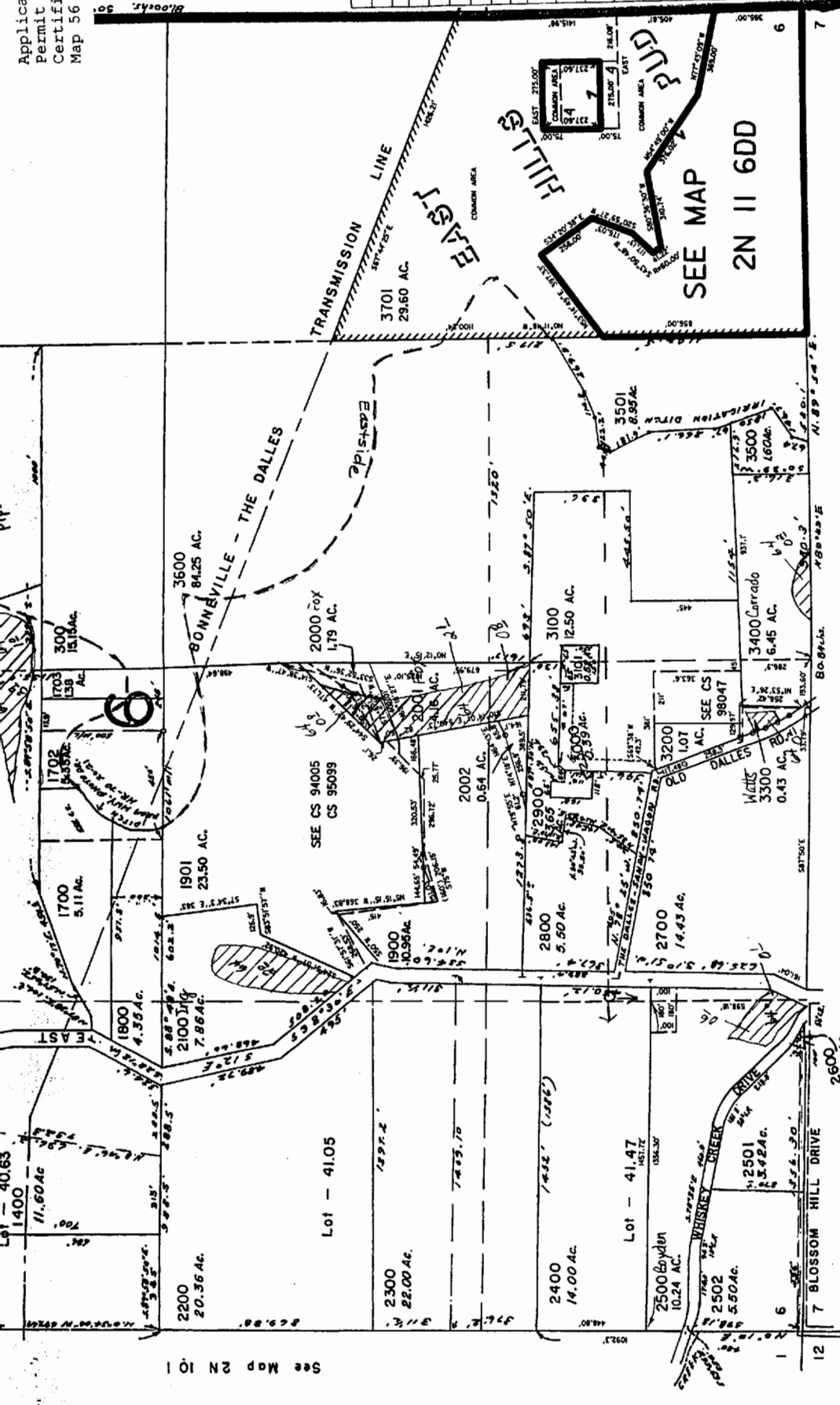
See CS 94005
 2000 FOX
 Lot - 41.05

Application No. 39634
 Permit No. 29617
 Certificate No. 80929
 Map 56 of 72

RECEIVED
 JUN 03 2002
 WATER RESOURCES DEPT.
 SALEM, OREGON

See Map 2N 11 7

Map Legend	
Map Symbols	Property Line
--- Turnout Box	Water Right Certificate
--- Open Ditch	P - 26517
--- Pipeline	P - 30822
	P - 3210
	P - 3268



Revised 5/11/99, JD

See Map 2N 11 7

2N 11 6

See Map 2N 10 1

Application No. 39634
 Permit No. 29617
 Certificate No. 80929
 Map 57 of 72

SPILLER, WILLIAMS

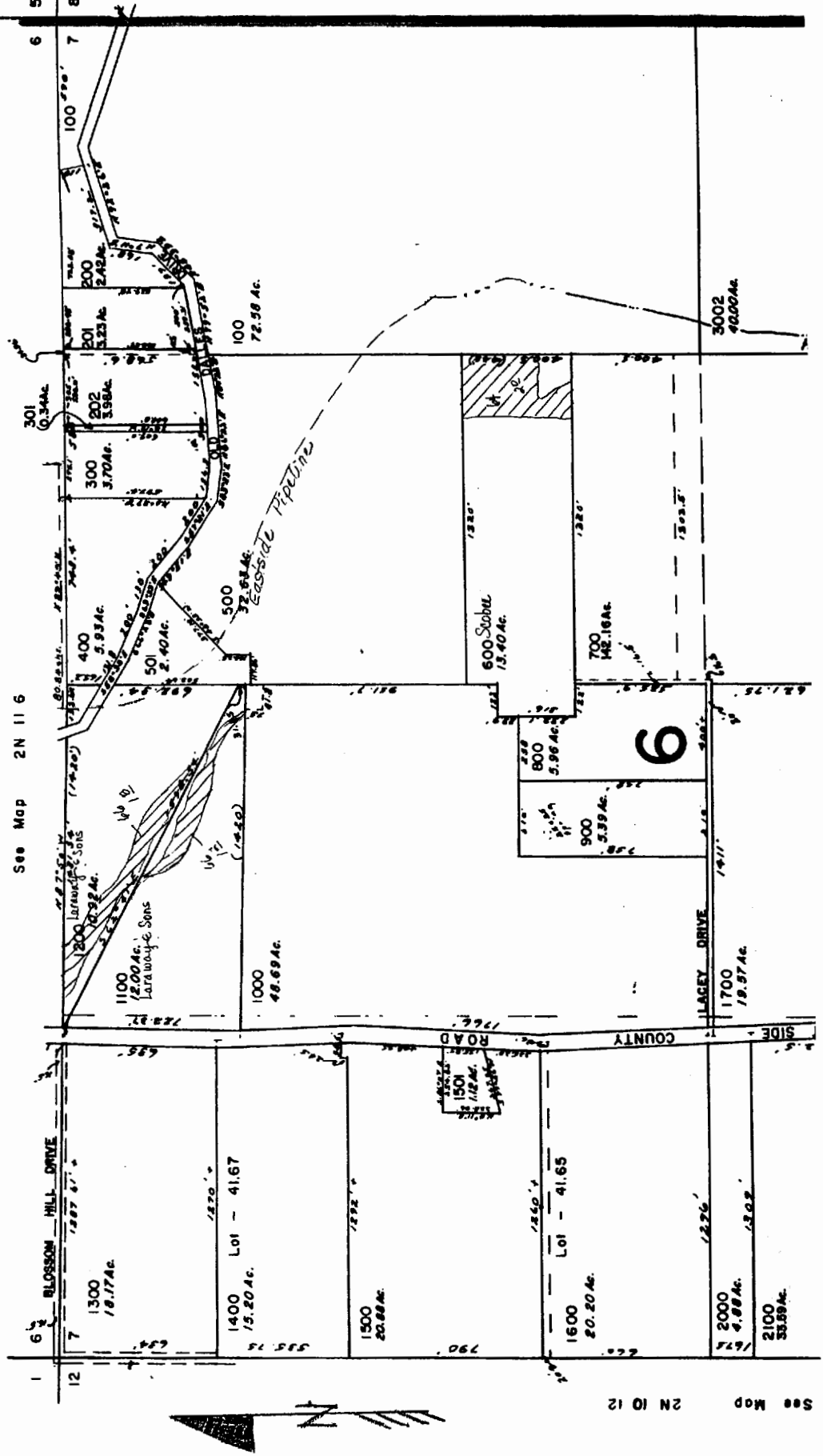
Section 7 T2N R11E WM
Hood River County

1" = 400'

THIS MAP WAS PREPARED FOR
 ASSESSMENT PURPOSE ONLY


CANCE

19
21
22



See Map 2N 11 6

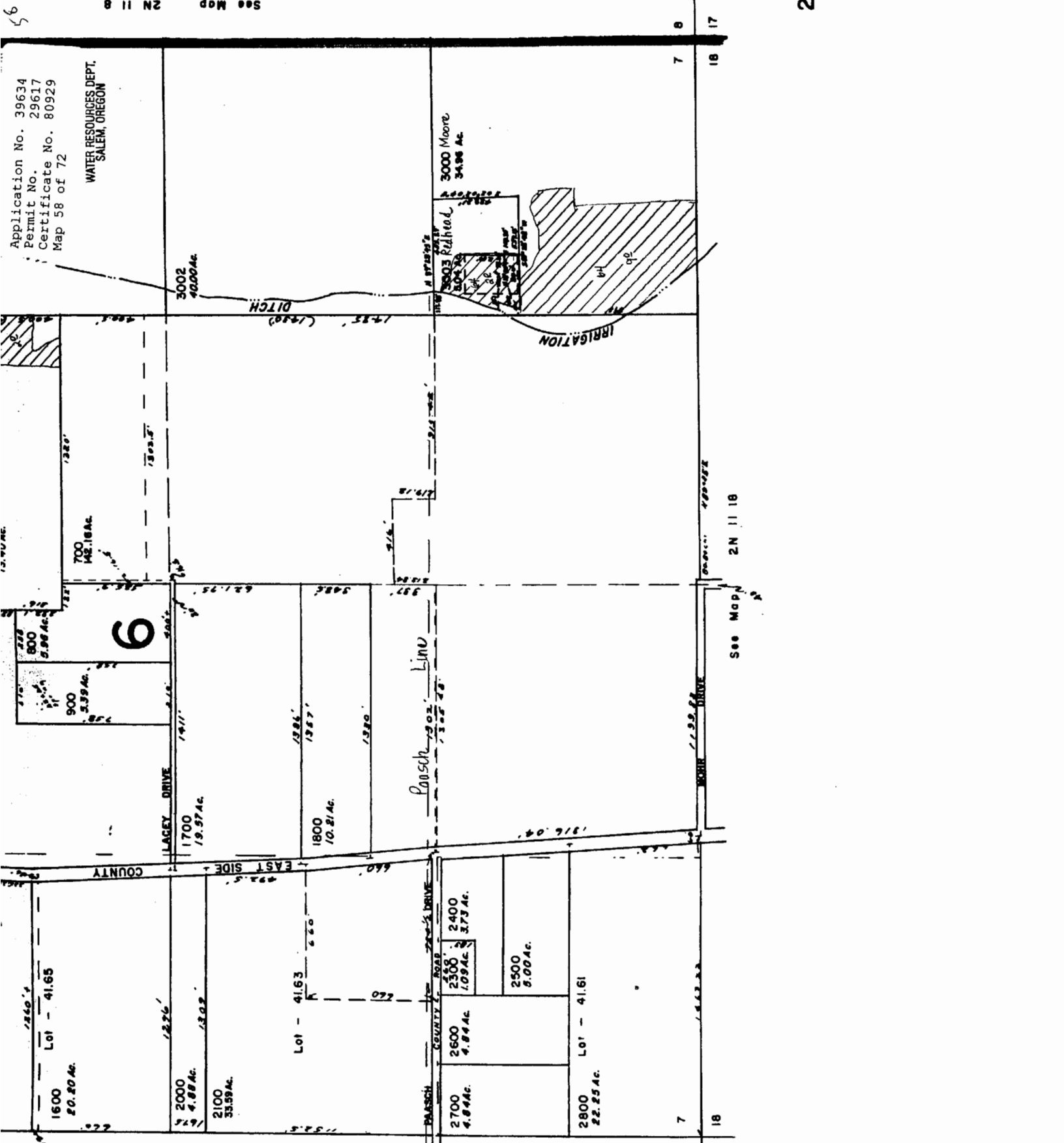
See Map 2N 10 12



12 1 6 7 1300 18.77 Ac
 1400 Lot - 41.67 15.20 Ac
 1500 20.88 Ac
 1600 Lot - 41.65 20.20 Ac
 2000 4.88 Ac
 2100 33.89 Ac
 1100 2.00 Ac Lara Woychik Sons
 1000 48.69 Ac
 400 5.93 Ac
 300 3.70 Ac
 200 2.42 Ac
 301 0.34 Ac
 201 3.23 Ac
 202 3.98 Ac
 100 72.98 Ac
 500 37.84 Ac Eastside Pipelines
 600 Subdiv 13.40 Ac
 700 142.16 Ac
 800 5.96 Ac
 900 5.39 Ac
 1700 19.87 Ac
 3002 42.00 Ac
 Blossom Hill Drive
 Lacey Drive
 6
 COUNTY SIDE

Application No. 39634
 Permit No. 29617
 Certificate No. 80929
 Map 58 of 72

WATER RESOURCES DEPT.
 SALEM, OREGON



Map Legend	
Map Symbols	
← - - - Turnout Box	
- - - - Open Ditch	
- - - - Pipeline	
- - - - Property Line	
Water Right Certificate	
64	P - 26517
65	P - 30825
66	P - 32101
67	P - 32685
East Fork Irrigation District Hood River, Oregon	
Section 2N-11-07	
0	350 400
Scale 1" = 400 cms	

See Map 2N 10 12

See Map 2N 11 18

7 8 17 18

13 18

2

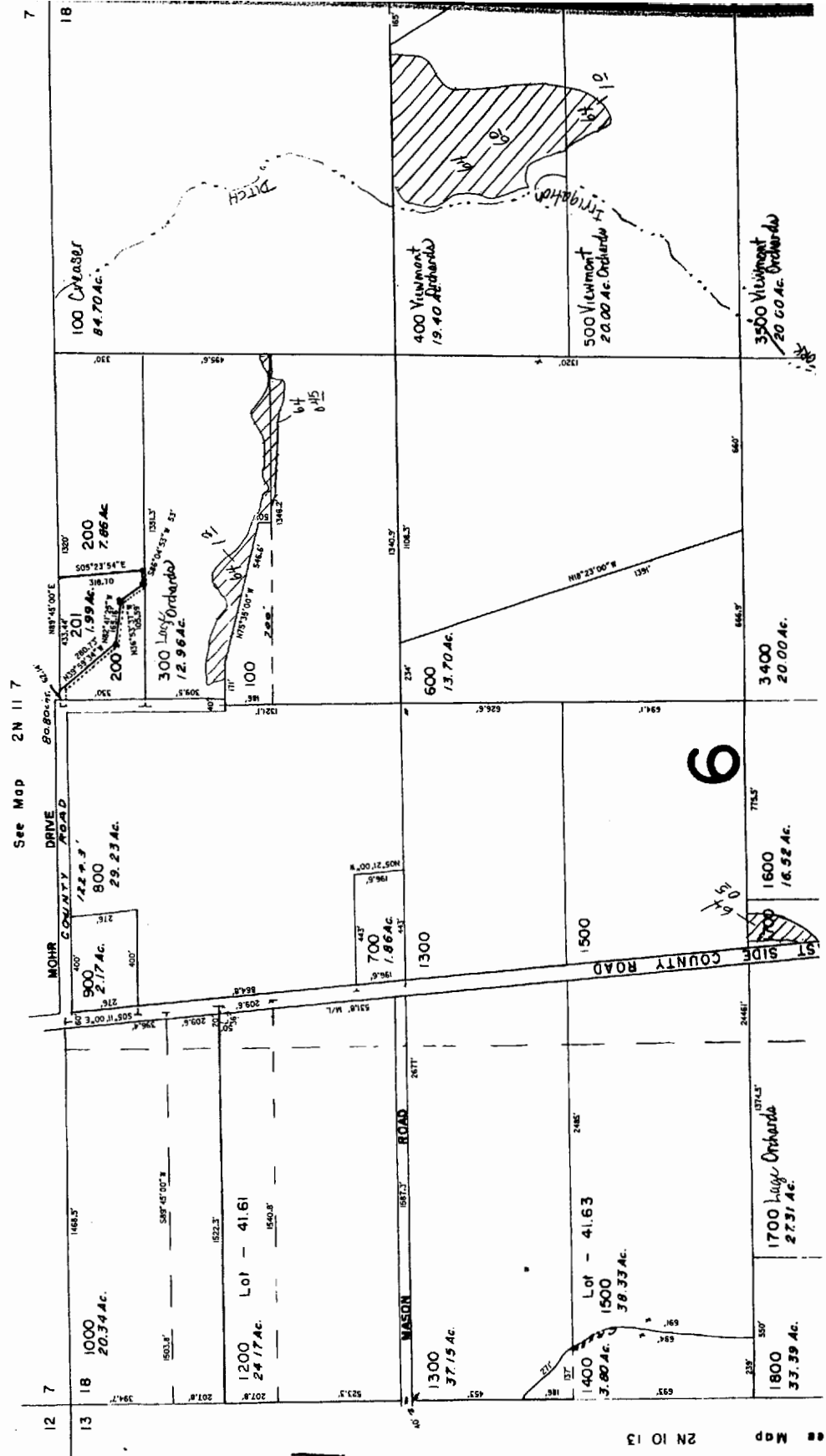
Application No. 39634
 Permit No. 29617
 Certificate No. 80929
 Map 59 of 72

JUN 03 2002
 Canceled No's.
 1100
 2500
 WATER RESOURCES DEPT.
 SALEM, OREGON

SECTION 18 T.2N. R.11E. W.M.
 HOOD RIVER COUNTY

1" = 400'


THIS MAP WAS PREPARED FOR
 ASSESSMENT PURPOSE ONLY



See Map 2N 11 7

Map 2N 10 13

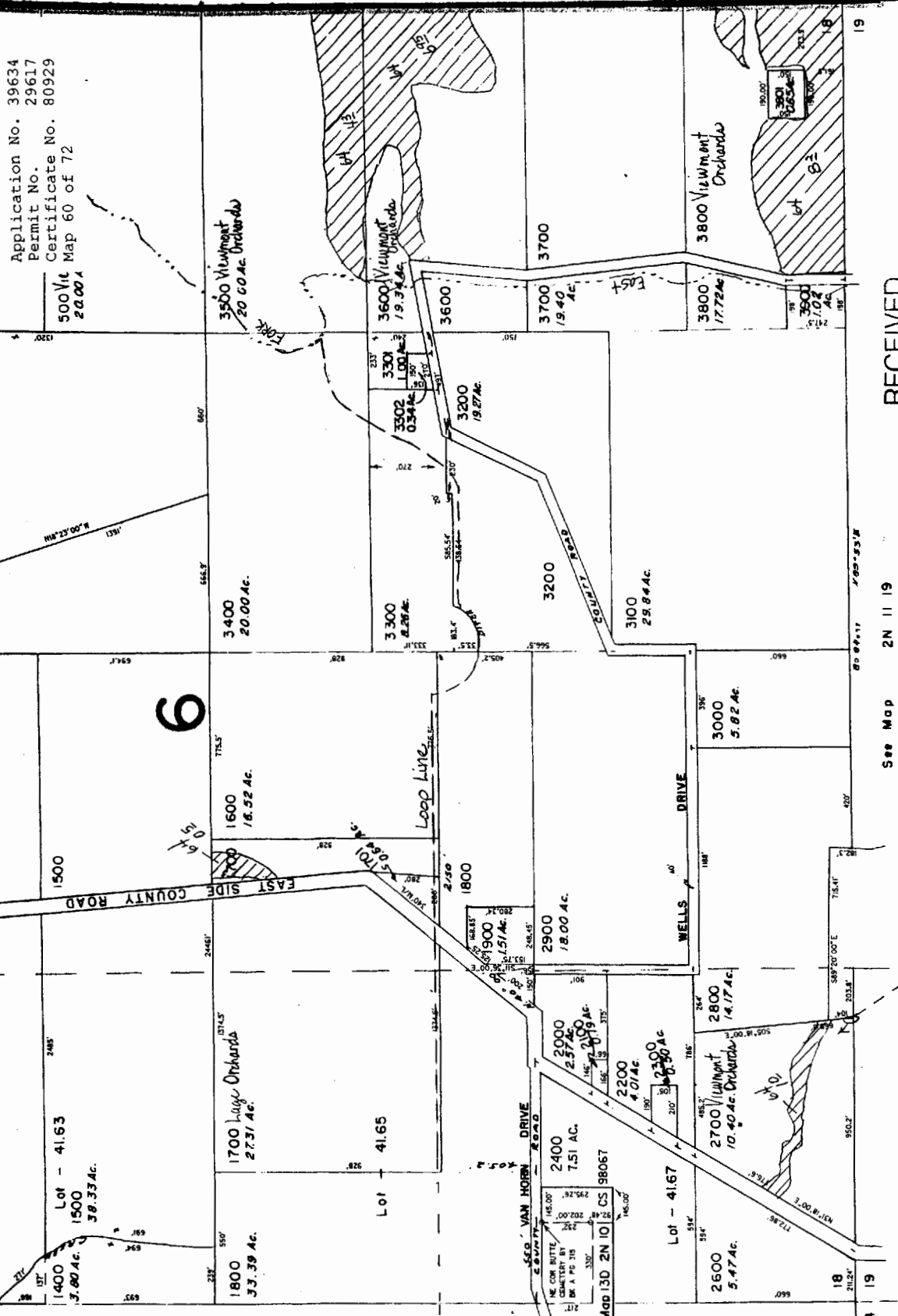
6



Application No. 39634
 Permit No. 29617
 Certificate No. 80929
 500 Vic Map 60 of 72
 20.001

See Map 2N 10 13

6



Map Legend	
Map Symbols	
	Turnout Box
	Open Ditch
	Pipeline
	Property Line
Water Right Certificate	
	P - 26517
	P - 30825
	P - 32101
	P - 32685
East Fork Irrigation District Hood River, Oregon	
Section 2N-11-18	
Scale 1" = 400 cms	

RECEIVED

JUN 13 2002
 WATER RESOURCES DEPT.
 SALEM, OREGON

See Map 2N 11 19

Revised 3/15/00, JD

2N

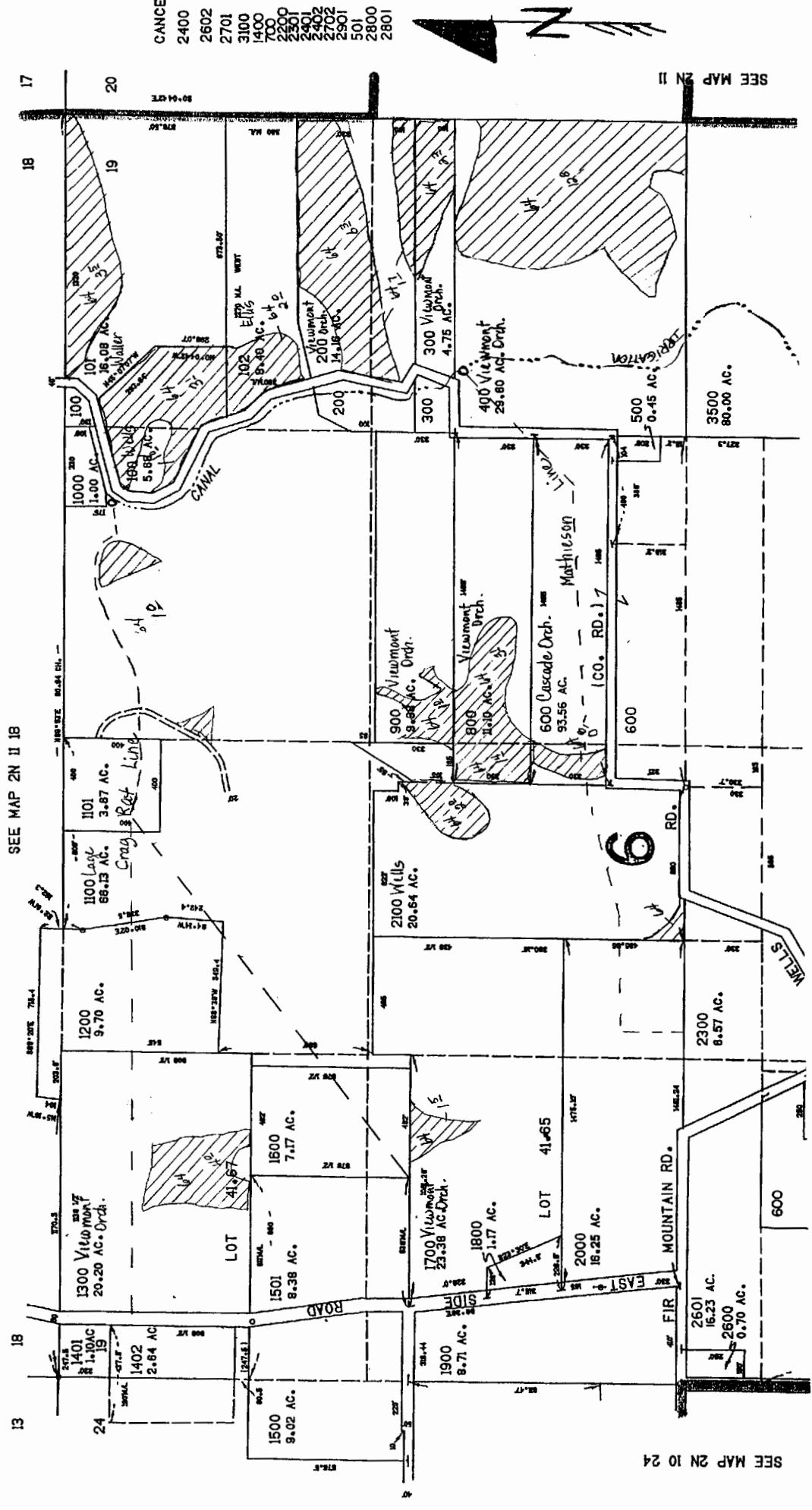
See Map 2N 11

Application No. 39634
 Permit No. 29617
 Certificate No. 80929
 Map 61 of 72

SECTION 19 T.02N. R.11E. W.M.
 HOOD RIVER COUNTY

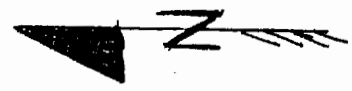
JUN 03 2002
 WATER RESOURCES DEPT.
 SALEM, OREGON

1"=400'



THIS MAP WAS PREPARED FOR
 ASSESSMENT PURPOSE ONLY

- CANCEL
- 2400
- 2602
- 2701
- 3100
- 1400
- 700
- 2200
- 2301
- 2401
- 2402
- 2702
- 2901
- 501
- 2800
- 2801



SEE MAP 2N 10 24

SEE MAP 2N 11 11

Application No. 39634
 Permit No. 29617
 Certificate No. 80929
 Map 62 of 72

RECEIVED

JUN 03 2002
 WATER RESOURCES DEPT.
 SALEM, OREGON

SEE MAP 2N 11

Map Legend	
Map Symbols	
	Turnout Box
	Open Ditch
	Pipeline
	Property Line
Water Right Certificate	
	P - 26517
	P - 30825
	P - 32101
	P - 32685
East Fork Irrigation District Hood River, Oregon	
Section 2N-11-19	
	Scale 1" = 400' crns

29

30

19

30

19

30

19

30

19

30

19

30

19

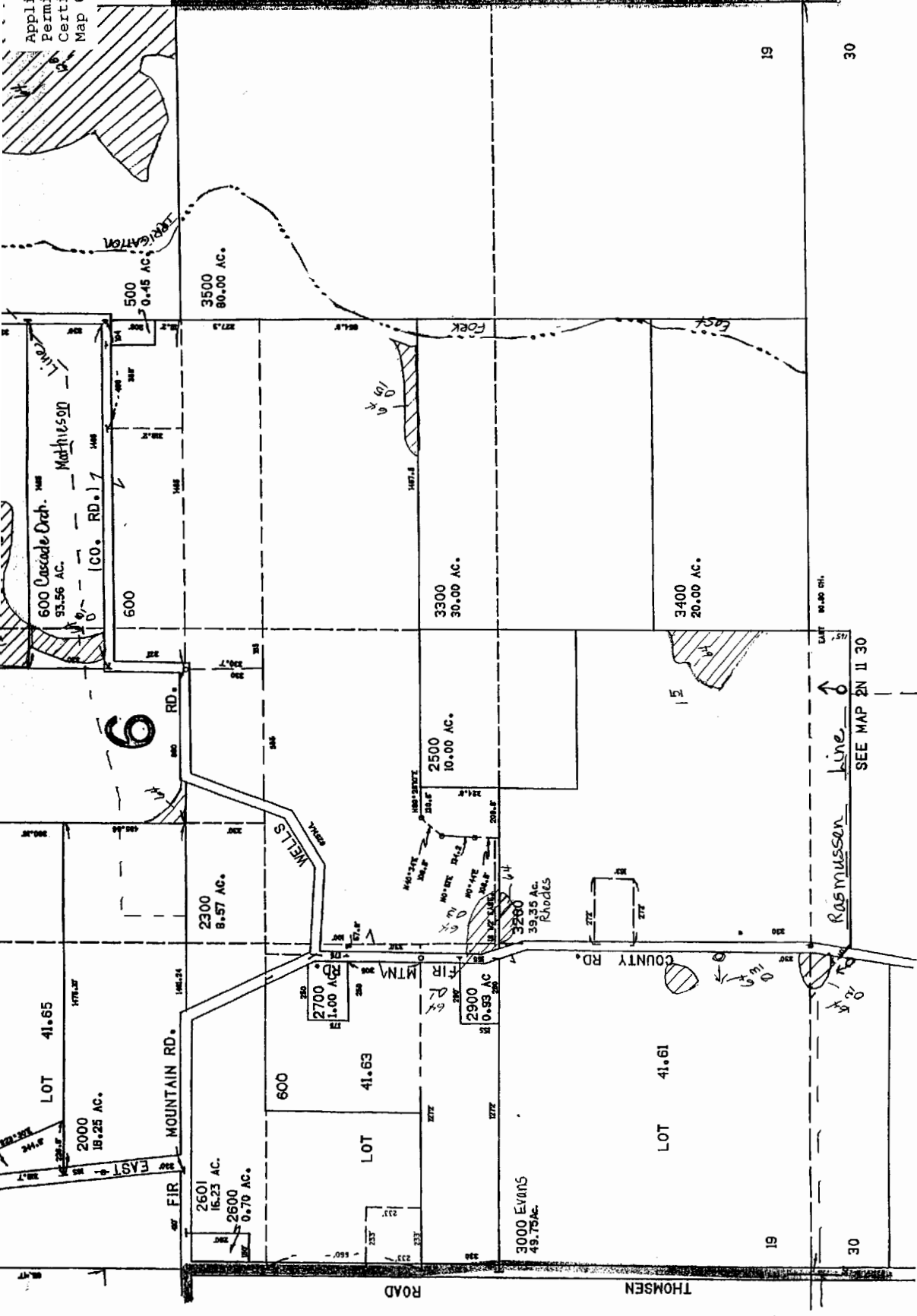
30

19

30

19

30



02N 11 19

29

30

19

30

19

30

19

30

19

30

19

30

19

30

19

30

19

30

Revised
4/25/01, JD

SEE MAP 2N 11 30

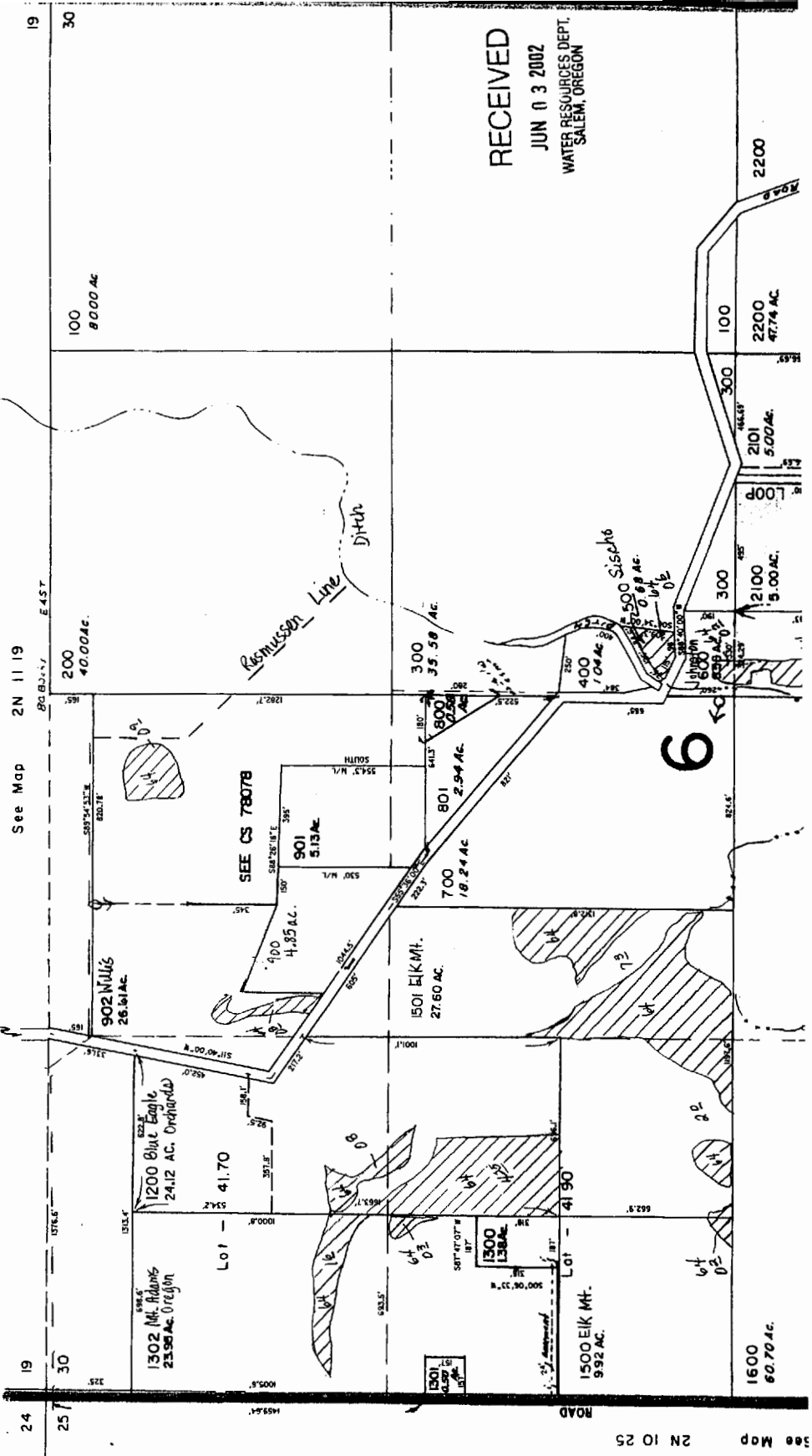
43

Application No. 39634
 Permit No. 29617
 Certificate No. 80929
 Map 63 of 72

Section 30 T.2N. R.11E. W.M. Hood River County

1" = 400'

THIS MAP WAS PREPARED FOR
 ASSESSMENT PURPOSE ONLY

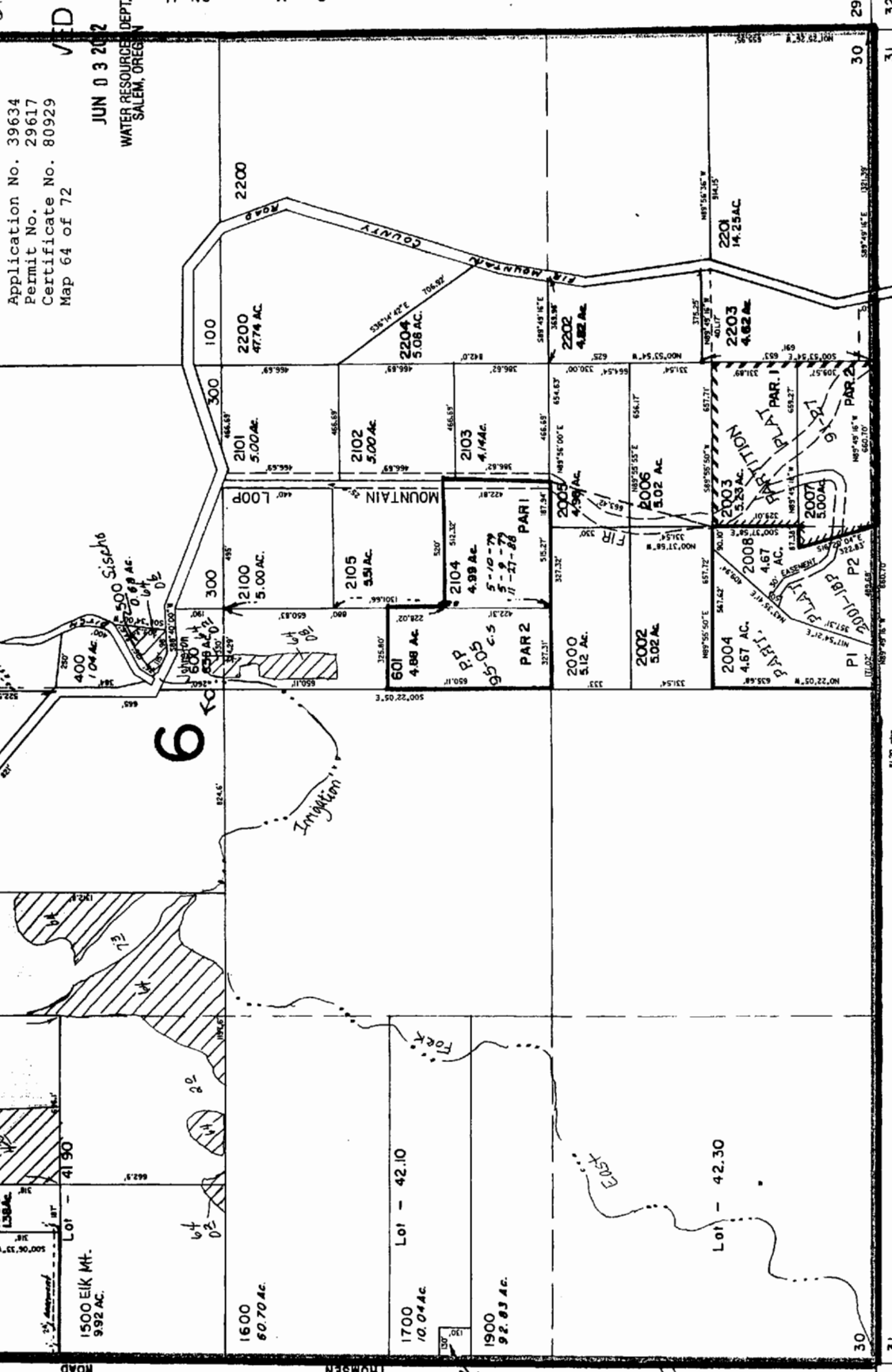


See Map 2N 10 25

RECEIVED
 JUN 03 2002
 WATER RESOURCES DEPT.
 SALEM, OREGON

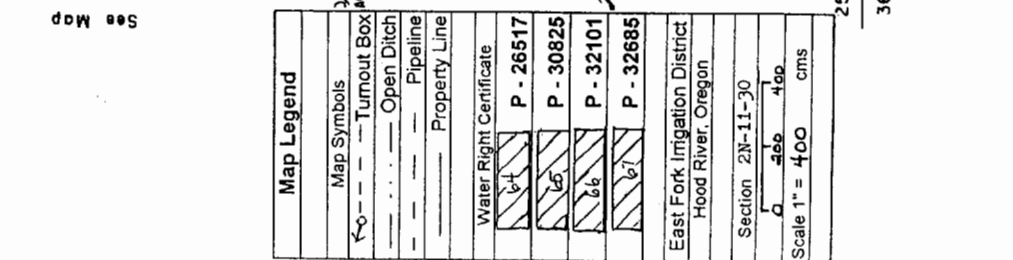
Application No. 39634
 Permit No. 29617
 Certificate No. 80929
 Map 64 of 72

JUN 03 2012
 WATER RESOURCE DEPT.
 SALEM, OREGON



Application No. 39634
 Permit No. 29617
 Certificate No. 80929
 Map 64 of 72

JUN 03 2012
 WATER RESOURCE DEPT.
 SALEM, OREGON



Application No. 39634
 Permit No. 29617
 Certificate No. 80929
 Map 64 of 72

JUN 03 2012
 WATER RESOURCE DEPT.
 SALEM, OREGON



Application No. 39634
 Permit No. 29617
 Certificate No. 80929
 Map 64 of 72

JUN 03 2012
 WATER RESOURCE DEPT.
 SALEM, OREGON



Application No. 39634
 Permit No. 29617
 Certificate No. 80929
 Map 64 of 72

JUN 03 2012
 WATER RESOURCE DEPT.
 SALEM, OREGON



Application No. 39634
 Permit No. 29617
 Certificate No. 80929
 Map 64 of 72

JUN 03 2012
 WATER RESOURCE DEPT.
 SALEM, OREGON

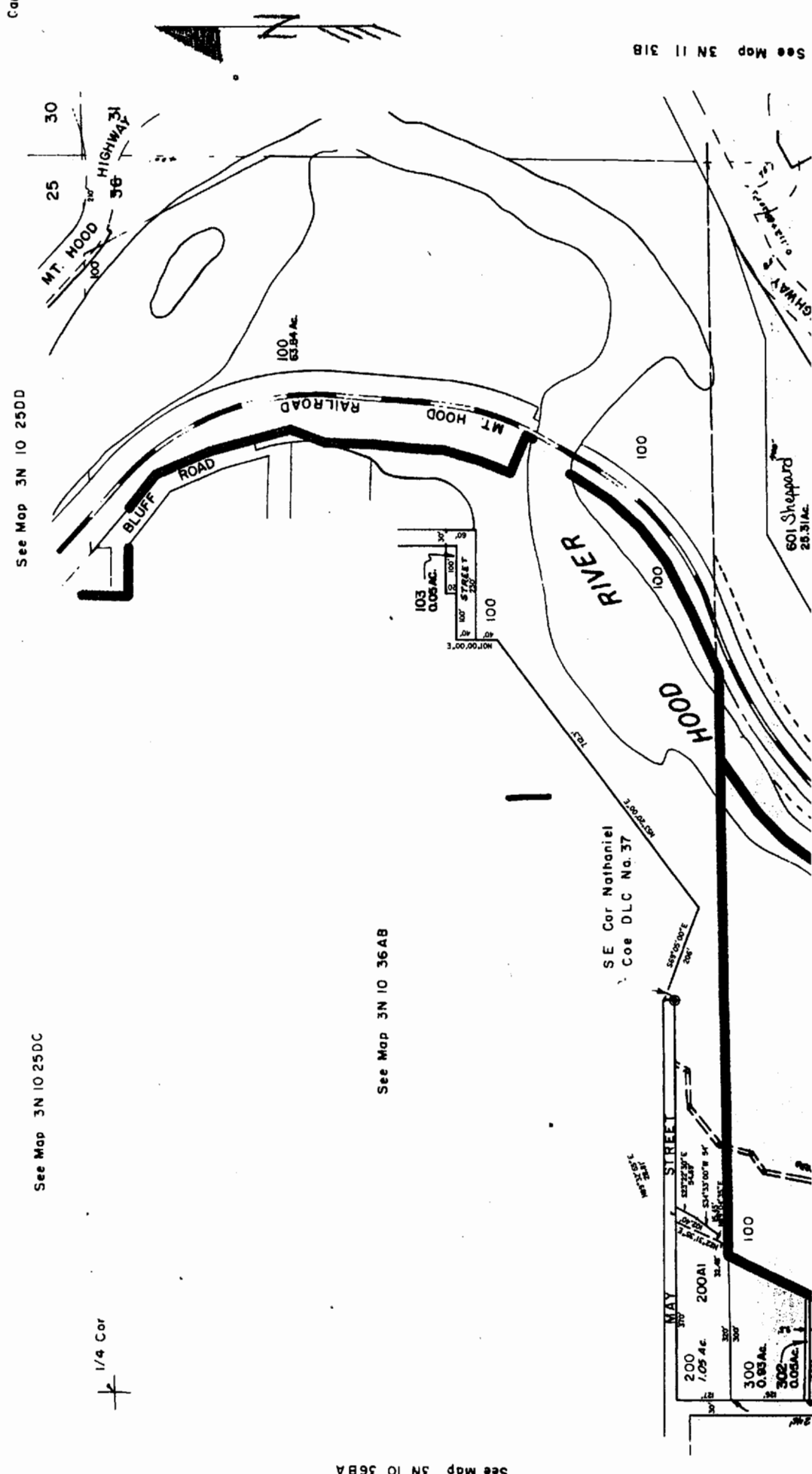
Application No. 39634
 Permit No. 29617
 Certificate No. 80929
 Map 65 of 72

WATER RESOURCES DEPT.
 SALEM, OREGON

NE 1/4 Sec. 36 T.3N. R.10E. W.M.
 HOOD RIVER COUNTY

1"=200'

THIS MAP WAS PREPARED FOR
 ASSESSMENT PURPOSE ONLY



Cancel

See Map 3N 11 31B

See Map 3N 10 25DD

See Map 3N 10 25DC

See Map 3N 10 36AB

See Map 3N 10 36BA

1/4 Cor

SE Cor Nathaniel
 Coe DLC No. 37

501 Shepard
 20.31 AC.

200
 1.05 Ac
 200A1

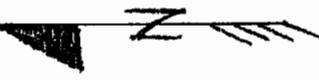
300
 0.85 Ac
 302
 0.06 Ac

MAY STREET

103
 0.06 AC.
 100' STREET

100
 63.84 AC.

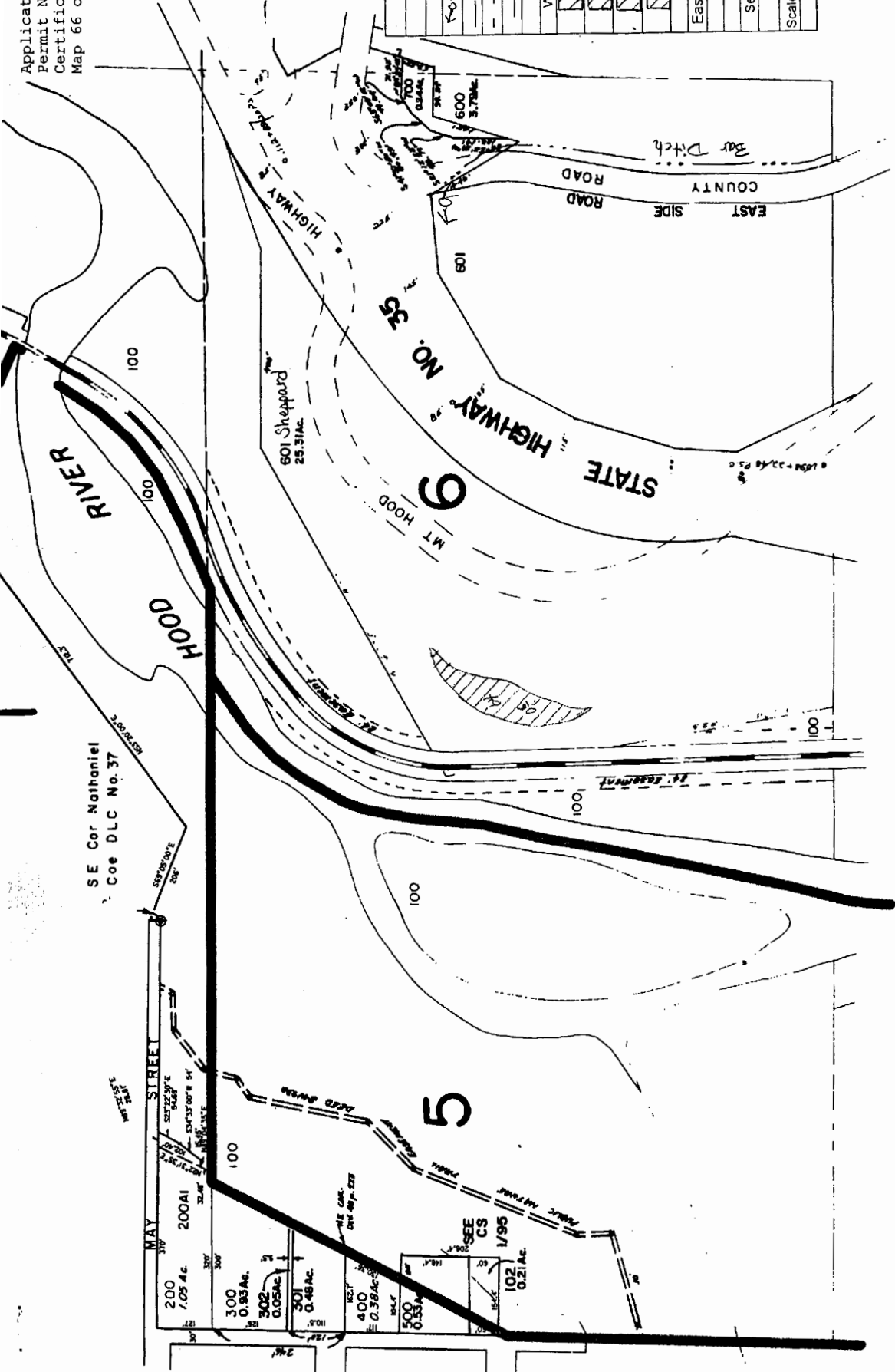
MT. HOOD
 HIGHWAY 36



Application No. 39634
 Permit No. 29617
 Certificate No. 80929
 Map 66 of 72

See Map 3N 11 31B

SE Cor Nathaniel
 Coe DLC No. 37



**3N 10 36A
 HOOD RIVER**

See Map 3N 10 36D

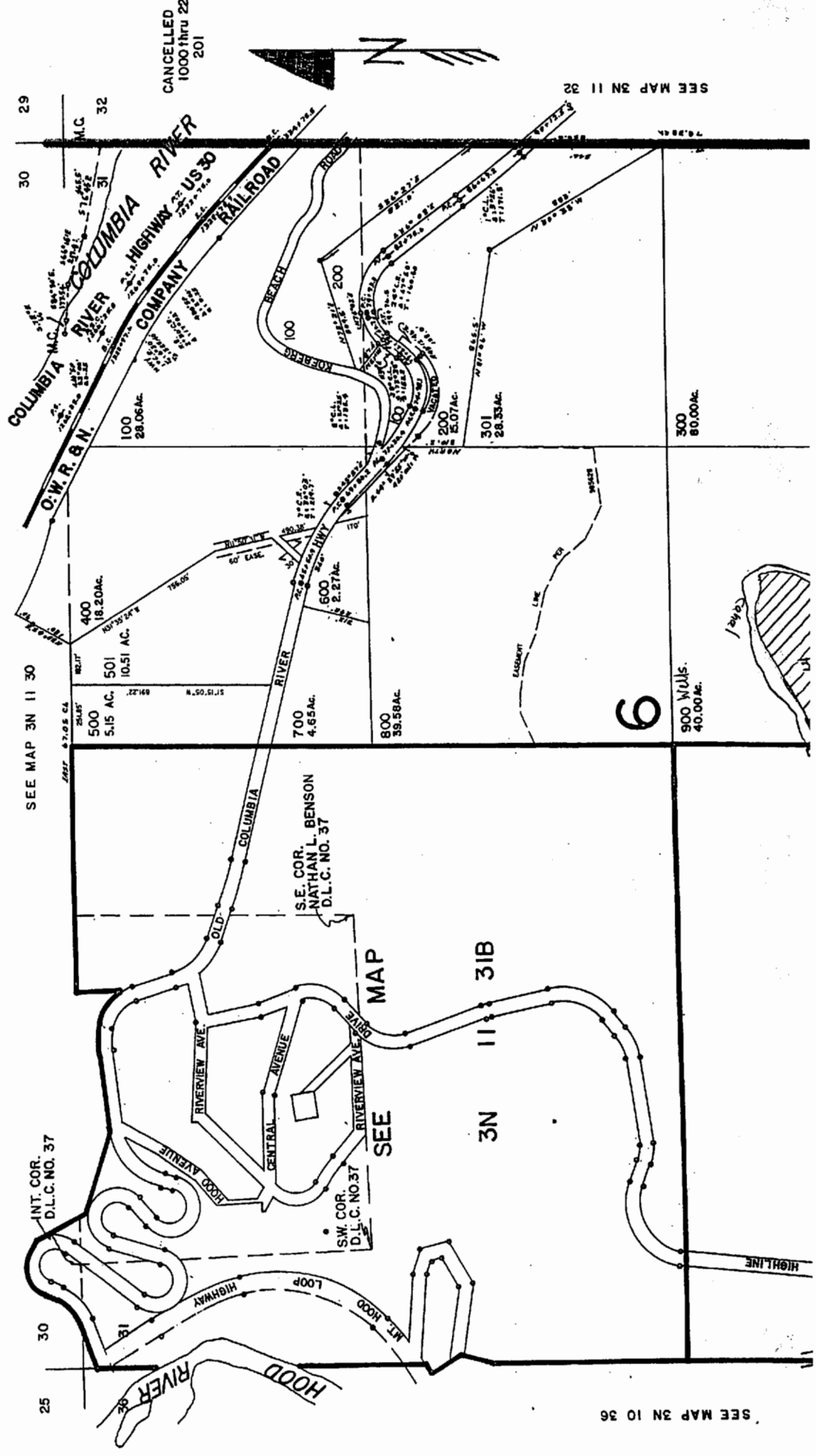
Map Legend	
Map Symbols	
Turnout Box	—
Open Ditch	---
Pipeline	---
Property Line	---
Water Right Certificate	
P - 26517	[Hatched Box]
P - 30825	[Hatched Box]
P - 32101	[Hatched Box]
P - 32685	[Hatched Box]
East Fork Irrigation District Hood River, Oregon	
Section 3N-10-36A	
Scale 1" = 2,000' cms	

Application No. 39634
 Permit No. 29617
 Certificate No. 80929
 Map 67 of 72
 JUNE 13 1972
 WATER RESOURCES DEPT.
 SALEM, OREGON

SECTION 31 T.3N. R.1E. W.M.
 HOOD RIVER COUNTY

1" = 400'

THIS MAP WAS PREPARED FOR
 ASSESSMENT PURPOSE ONLY



CANCELLED
 1000 thru 2201

SEE MAP 3N 11 32

SEE MAP 3N 11 30

SEE MAP 3N 10 36

INT. COR.
 D.L.C. NO. 37

S.E. COR.
 NATHAN L. BENSON
 D.L.C. NO. 37

S.W. COR.
 D.L.C. NO. 37

SEE
 3N 11 31B
 MAP

6

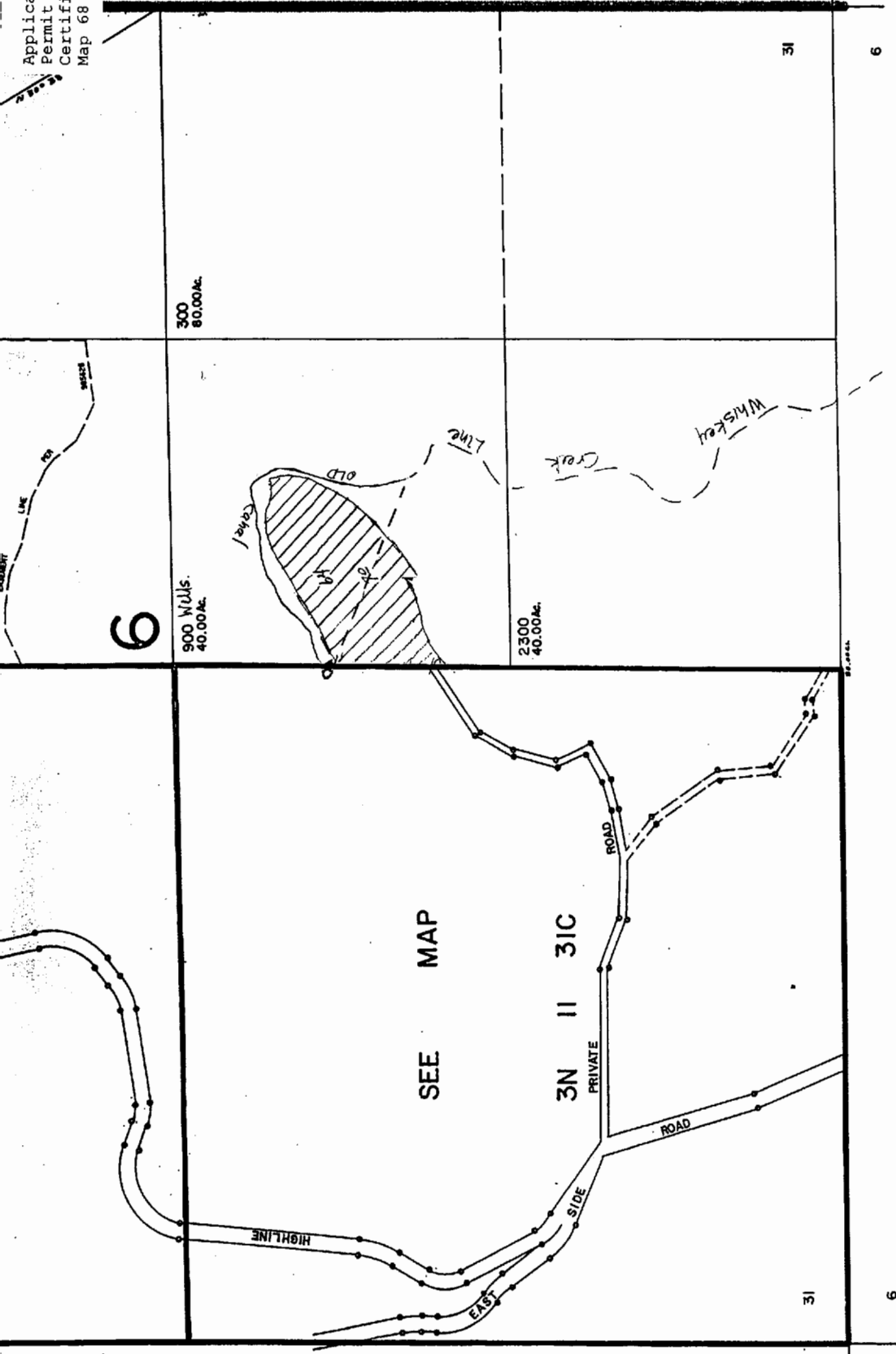
HIGHLINE

Application No. 39634
 Permit No. 29617
 Certificate No. 80929
 Map 68 of 72

RECEIVED
 JUN n 3 2002
 WATER RESOURCES DEPT.
 SALEM, OREGON

SEE MAP 3N

SEE MAP 3N 10 36



Map Legend	
Map Symbols	
←	Turnout Box
---	Open Ditch
---	Pipeline
---	Property Line
Water Right Certificate	
▨	P - 26517
▨	P - 30825
▨	P - 32101
▨	P - 32685
East Fork Irrigation District Hood River, Oregon	
Section 3N-11-31	
0	450
0	400
Scale 1" = 400' cms	

REVISED 3-2-99, JD

3N 11 31
 & INDEX

SEE MAP 2N 11 6

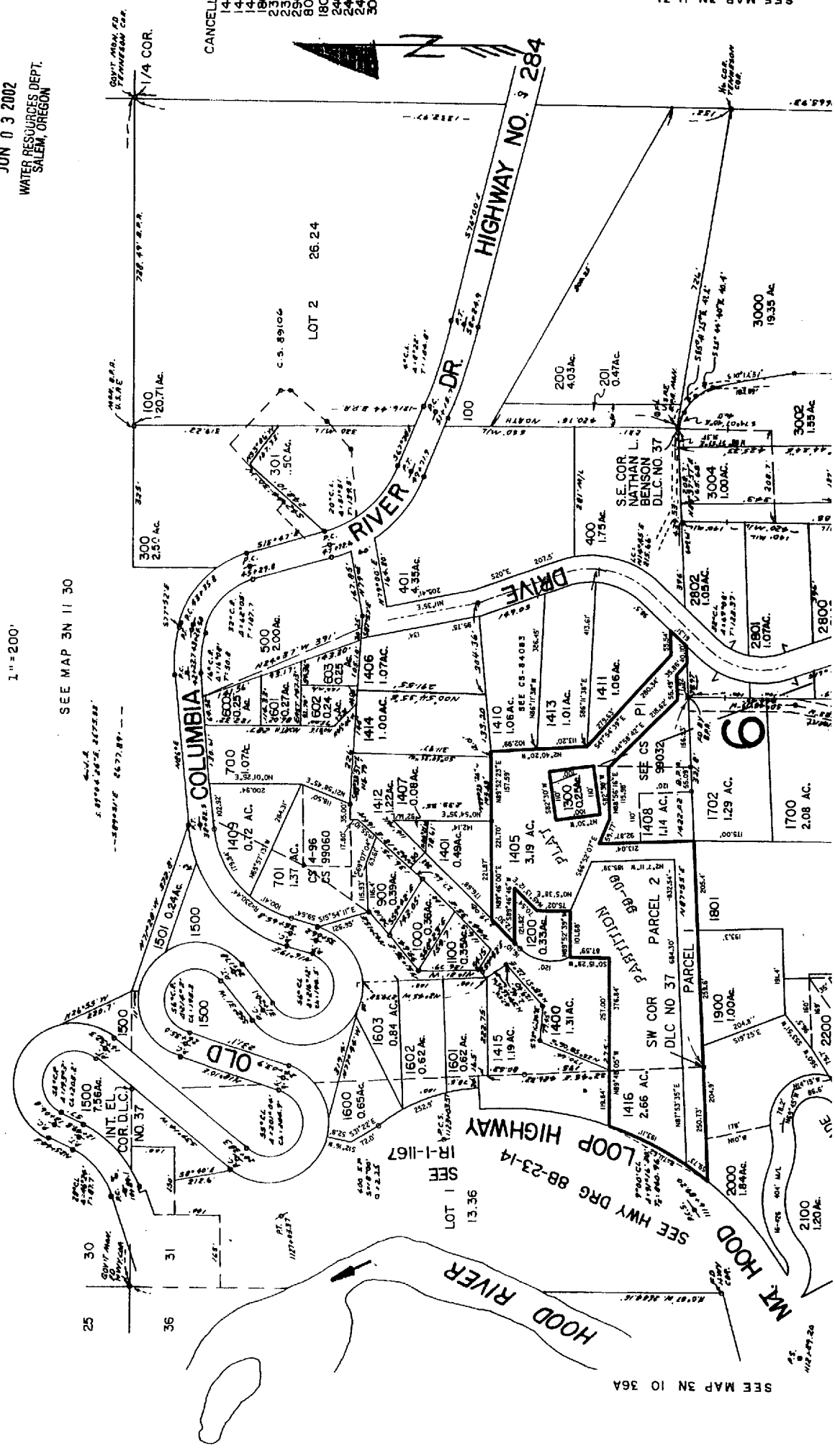
RECEIVED
 JUN 03 2002
 WATER RESOURCES DEPT.
 SALEM, OREGON

NW/4 SEC. 31 T.3N. R.11E. WM.
 HOOD RIVER COUNTY

1" = 200'

SEE MAP 3N 11 30

THIS MAP WAS PREPARED FOR
 ASSESSMENT PURPOSE ONLY



SEE MAP 3N 10 36A

CANCELLED
 14
 14
 14
 18
 21
 23
 23
 24
 24
 24
 24
 30

GOV'T. MAP, P.D.
 T.3N. R.11E.
 U.S.G.E.
 1/4 COR.

MARK, B.P.R.
 U.S.G.E.
 100
 120.71 AC.

300
 2.50 AC.

1409
 0.72 AC.

700
 1.07 AC.

1414
 1.07 AC.

1412
 1.22 AC.

1407
 0.08 AC.

1401
 0.36 AC.

1405
 3.19 AC.

1410
 1.08 AC.

1413
 1.01 AC.

1411
 1.06 AC.

1415
 1.19 AC.

1416
 2.66 AC.

1702
 1.29 AC.

1700
 2.08 AC.

LOT 2
 26.24

300
 1.93 AC.

3002
 1.93 AC.

3004
 1.00 AC.

400
 1.75 AC.

2802
 1.08 AC.

2801
 1.07 AC.

1702
 1.29 AC.

1700
 2.08 AC.

1801

1900
 1.00 AC.

2000
 1.84 AC.

2100
 1.20 AC.

3000
 19.35 AC.

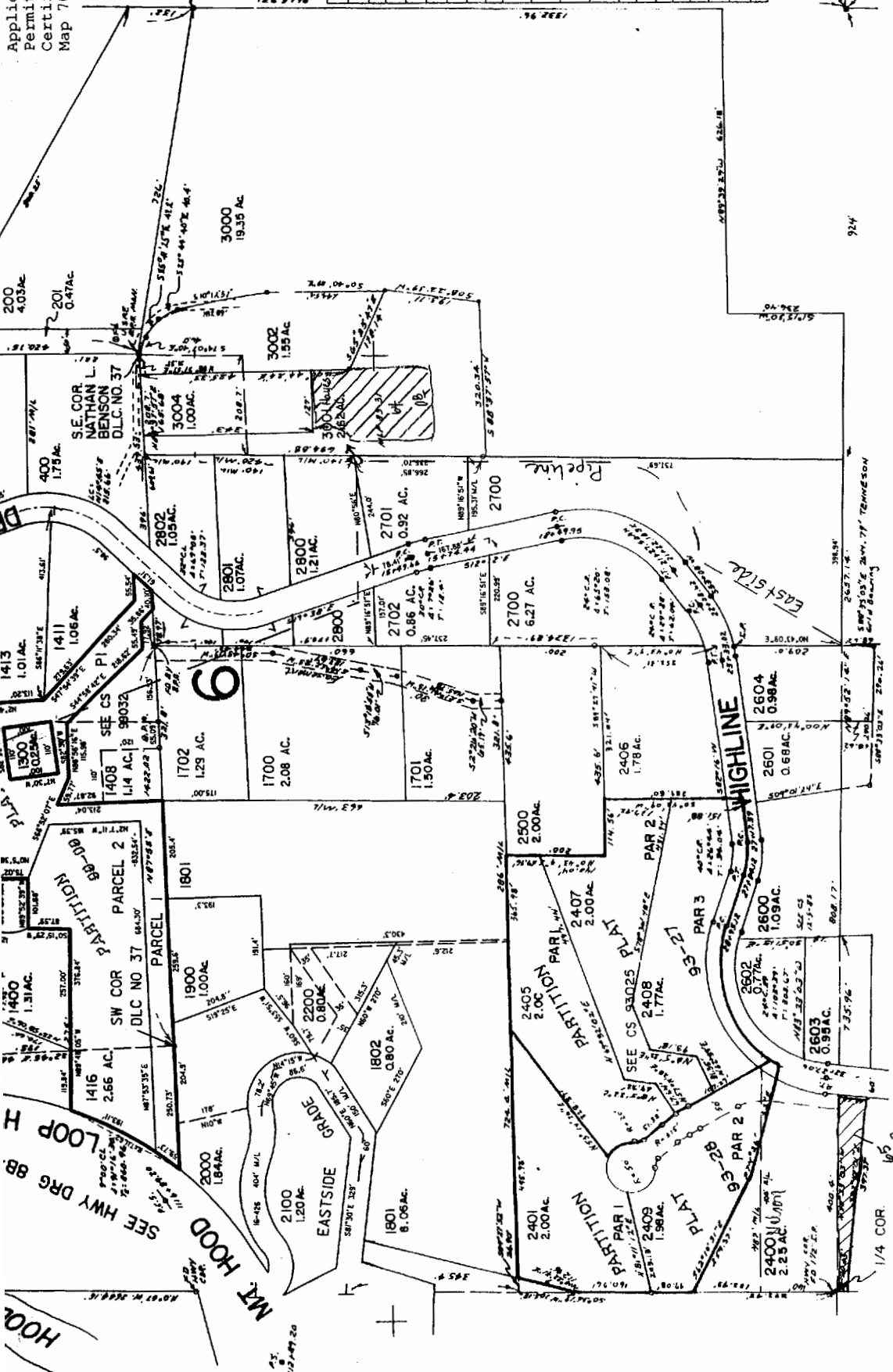
Application No. 39634
 Permit No. 29617
 Certificate No. 80929
 Map 70 of 72

SALEM, OREGON

SEE MAP 3N 11 31B

Map Legend	
Map Symbols	
Turnout Box	○
Open Ditch	—
Pipeline	—
Property Line	—
Water Right Certificate	
64	P - 26517
65	P - 30825
66	P - 32101
67	P - 32685
East Fork Irrigation District Hood River, Oregon	
Section 3N-11-31B	
Scale 1" = 200 cms	

Revise
 8/2/01, J
 3N 11 31B



SEE MAP 3N 11 31C

CEN. SEC.

SEE MAP 3N 10 36A

Application No. 39634
Permit No. 29617
Certificate No. 80929
Map 71 of 72

SW 1/4 SEC. 31 T.3N. R.11E. W.M.
HOOD RIVER COUNTY

1" = 200'

SEE MAP 3N 11 31B

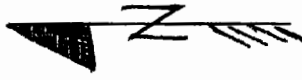
SEE MAP 3N 11 31B

SEE MAP 3N 10 36

SEE MAP 3N 11 31

CANCELLE
700
900
1000
804
400
301
805

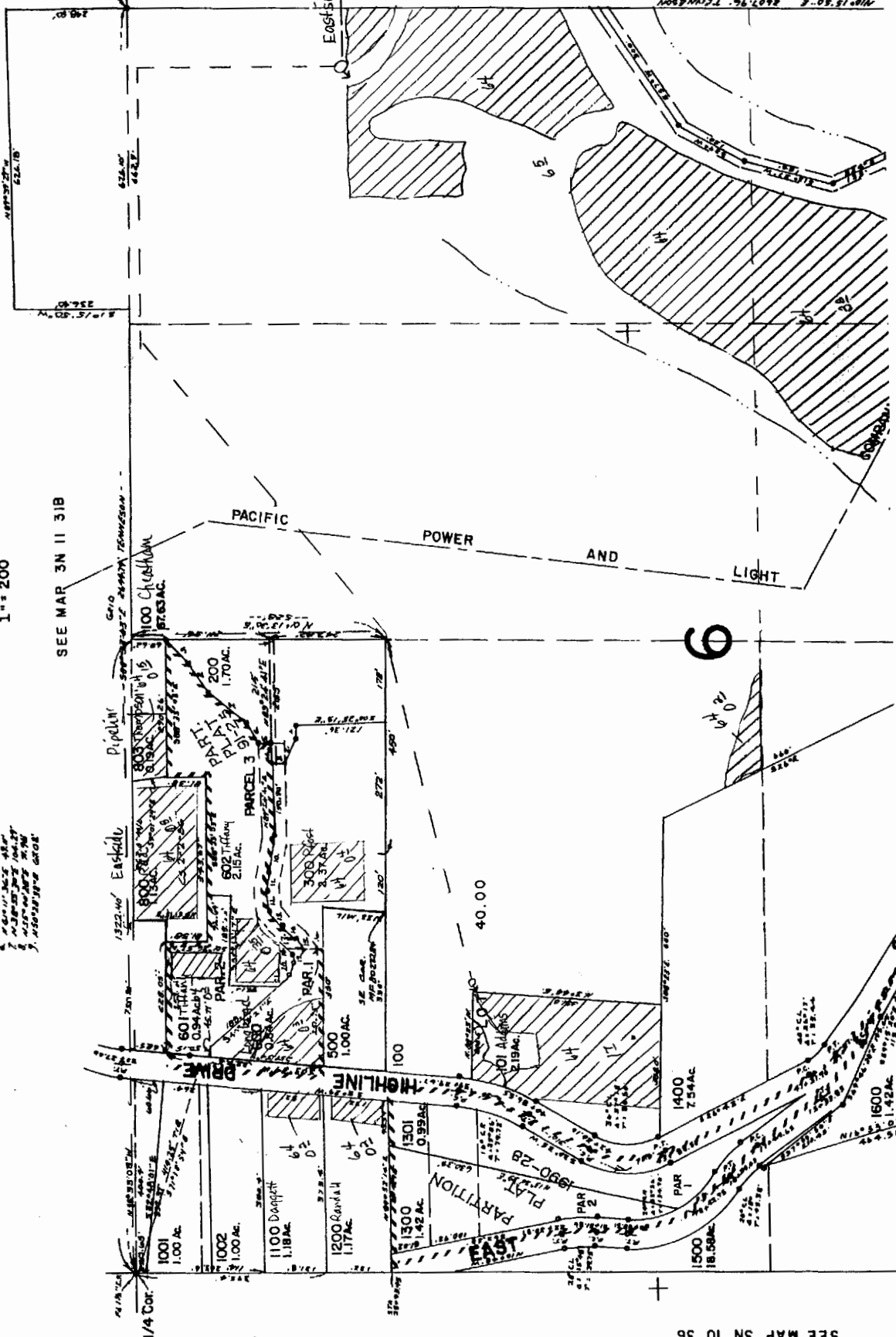
Eastside Pipeline



SEE MAP 3N 11 31

- PARCEL 200:
- 1 589' 00" x 100' 00" 22.91'
 - 2 589' 00" x 100' 00" 22.91'
 - 3 589' 00" x 100' 00" 22.91'
 - 4 589' 00" x 100' 00" 22.91'
 - 5 589' 00" x 100' 00" 22.91'
 - 6 589' 00" x 100' 00" 22.91'
 - 7 589' 00" x 100' 00" 22.91'

THIS MAP WAS PREPARED FOR
ASSESSMENT PURPOSE ONLY



- 84.73'
- 50.37'
- 41.50'
- 39.07'
- 38.28'
- 34.67'
- 30.71'
- 28.28'
- 27.11'
- 26.74'

SEE MAP 3N 10 36

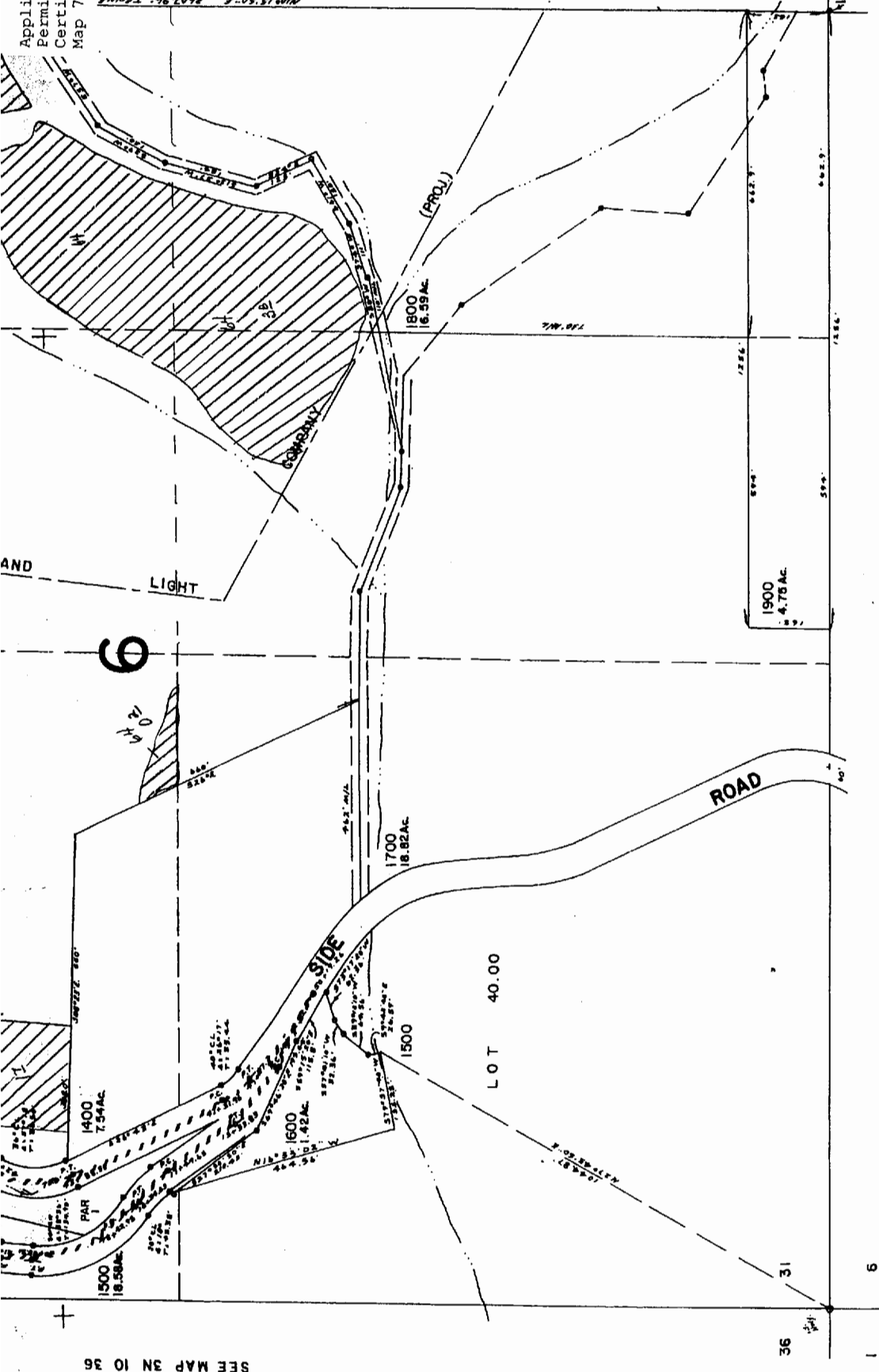
Application No. 39634
 Permit No. 29617
 Certificate No. 80929
 Map 72 of 72

RECEIVED
 JUN 11 3 2002
 WATER RESOURCES DEPT
 SALEM, OREGON

SEE MAP 3N

MP 15.50-2 2607.96 72NWA
 GRID

Map Legend	
Map Symbols	
	Turnout Box
	Open Ditch
	Pipeline
	Property Line
Water Right Certificate	
	P - 26517
	P - 30825
	P - 32101
	P - 32685
East Fork Irrigation District Hood River, Oregon	
Section 3N-11-31G	
	100 200
Scale 1" = 200 cms	



SEE MAP 3N 10 36

SEE MAP 2N 11 6

3N 11 31G

Revised 12/14/99, JD