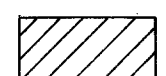






MAP OF EAST FORK IRRIGATION DISTRICT

TO ACCOMPANY WATER USE REPORT
PREPARED BY

CHRIS L. WHEELER
STATE ENGINEER

LEGEND:

-  IRRIGATED LANDS
-  LANDS CLASSIFIED AS IRRIGATED IN 1963-65 SURVEY NO LONGER USED FOR AGRICULTURAL PURPOSES
-  VESTED RIGHTS NO LONGER IRRIGATED
-  VESTED RIGHTS NO LONGER IRRIGATED EXACT LOCATION UNKNOWN
-  ADDITIONAL LANDS CLAIMED BY DISTRICT AFTER 1963-65 SURVEY

SCALE: 4" = 1 MILE
(SHEET 1 OF 2)

